

NOTICE!!

These documents have been scanned!

Do not place un-scanned documents beneath this notice!

Do not remove this notice from this file!

GPO Jacket No. 560-102
Print Order 61540
Rise Business Services, LLC
Job=AZ15 6/26/2019



Box Number= AZ15135



Claim Begin-End: AMC355760-AMC355772

1 Initial Receipt



AZ15135-9

AMC356454-AMC363464

United States Department of the Interior
Bureau of Land Management
 BUSINESS & SUPPORT SVCS DIV
 222 N CENTRAL AVE
 PHOENIX, AZ 85004 -2203
 Phone: (602) 417-9200

Receipt	
No:	383392

Transaction #: 402417
 Date of Transaction: 09/25/2001

CUSTOMER: ALPHA CALCIT ARIZONA, LTD.
 10645 N. TATAM BLVD.
 STE. C - 2, 601
 PHOENIX, AZ 85028

ENTERED IN COMPUTER
 RE 10/1/2001

LINE #	QTY	COMMODITY / SUBJECT / ACTION / PRODUCT	REMARKS	UNIT PRICE	TOTAL
1	26.00	IAC PRODUCTS / COPIES / CASEFILE/DOCUMENT COPIES / COPIES (B/W UP TO 11X17)-\$.13/P		\$0.13	\$3.38
2	13.00	LOCATABLE MINERALS / MINING CLAIMS-NEW, UNADJUDI, ONE OR MORE AUTH NO'S / NEW MINING CLAIM LOCATION FEE \$25(1993)		- n/a -	\$325.00
3	13.00	LOCATABLE MINERALS / MINING CLAIMS-NEW, UNADJUDI, ONE OR MORE AUTH NO'S / NEW MINING CLAIM SVC CHG \$10 (1930)		- n/a -	\$130.00
4	13.00	LOCATABLE MINERALS / MINING CLAIMS-NEW, UNADJUDI, ONE OR MORE AUTH NO'S / NEW MINING CLM MAINT FEE \$100(1993)	MAIN FEE 2001 & 2002 (13)	- n/a -	\$1,300.00
5	13.00	LOCATABLE MINERALS / MINING CLAIMS-NEW, UNADJUDI, ONE OR MORE AUTH NO'S / NEW MINING CLM MAINT FEE \$100(1993)		- n/a -	\$1,300.00
TOTAL:					\$3,058.38

PAYMENT INFORMATION			
1	AMOUNT:	\$3,058.38	POSTMARKED: N/A
	TYPE:	CHECK	RECEIVED: 01/25/2001
	CHECK NO:	179	
	NAME:	GERMAN CONSULTANTS KOESTER, DR. BERTHOLD K 01645 N. TATAM BLVD STE. C 2 PHOENIX AZ 85028	

REMARKS	

CASE SERIAL NUMBER INFORMATION		
TRNS #	LINE #	CASES
402417	2	AMC355760/\$25.00, AMC355761/\$25.00, AMC355762/\$25.00, AMC355763/\$25.00, AMC355764/\$25.00, AMC355765/\$25.00, AMC355766/\$25.00, AMC355767/\$25.00, AMC355768/\$25.00, AMC355769/\$25.00, AMC355770/\$25.00, AMC355771/\$25.00, AMC355772/\$25.00
402417	3	AMC355760/\$10.00, AMC355761/\$10.00, AMC355762/\$10.00, AMC355763/\$10.00, AMC355764/\$10.00, AMC355765/\$10.00, AMC355766/\$10.00, AMC355767/\$10.00, AMC355768/\$10.00, AMC355769/\$10.00, AMC355770/\$10.00, AMC355771/\$10.00, AMC355772/\$10.00
402417	4	AMC355760/\$100.00, AMC355761/\$100.00, AMC355762/\$100.00, AMC355763/\$100.00, AMC355764/\$100.00, AMC355765/\$100.00, AMC355766/\$100.00, AMC355767/\$100.00, AMC355768/\$100.00, AMC355769/\$100.00, AMC355770/\$100.00, AMC355771/\$100.00, AMC355772/\$100.00
402417	5	AMC355760/\$100.00, AMC355761/\$100.00, AMC355762/\$100.00, AMC355763/\$100.00, AMC355764/\$100.00, AMC355765/\$100.00, AMC355766/\$100.00, AMC355767/\$100.00, AMC355768/\$100.00, AMC355769/\$100.00, AMC355770/\$100.00, AMC355771/\$100.00, AMC355772/\$100.00

This receipt was generated by the automated BLM Collections and Billings System and is a paper representation of a portion of the official electronic record contained therein.

NOTICE!!

These documents have been scanned!

Do not place un-scanned documents beneath this notice!

Do not remove this notice from this file!

GPO Jacket No. 560-102
Print Order 61540
Rise Business Services, LLC
Job=AZ15 6/26/2019



Box Number= AZ15135



Claim Begin-End: AMC355760-AMC355772

2 Correspondence



AZ15135-9

AMC356454-AMC363464

**NO
DOCUMENTS
FOUND**

NO DOCUMENTS FOUND
NO DOCUMENTS FOUND

NOTICE!!

These documents have been scanned!

Do not place un-scanned documents beneath this notice!

Do not remove this notice from this file!

GPO Jacket No. 560-102
Print Order 61540
Rise Business Services, LLC
Job=AZ15 6/26/2019



Box Number= AZ15135



Claim Begin-End: AMC355760-AMC355772

3 Transfers



AZ15135-9

AMC356454-AMC363464

**NO
DOCUMENTS
FOUND**

NO DOCUMENTS FOUND
NO DOCUMENTS FOUND

NOTICE!!

These documents have been scanned!

Do not place un-scanned documents beneath this notice!

Do not remove this notice from this file!

GPO Jacket No. 560-102
Print Order 61540
Rise Business Services, LLC
Job=AZ15 6/26/2019



Box Number= AZ15135



Claim Begin-End: AMC355760-AMC355772

4 Annual Filings



AZ15135-9

AMC356454-AMC363464



DECONCINI MCDONALD YETWIN & LACY

**A PROFESSIONAL CORPORATION
ATTORNEYS AT LAW**

2525 EAST BROADWAY BOULEVARD • SUITE 200 • TUCSON, ARIZONA 85716-5300
(520) 322-5000 • (520) 322-5585 (FAX)

355760
328616
396624
DMYL.COM

DENISE M. BAINTON
LISA J. BOWEY
ALICE W. CALLISON
BARRY M. COREY
JODY A. CORRALES
PETER B. GOLDMAN
NATHAN B. HANNAH
STEVEN J. ITKIN
JAMES A. JUTRY
JOHN C. LACY
ZELMA LETARTE
KATHRYN B. NELSON

RYAN D. O'NEAL
JOHN C. RICHARDSON
LISA ANNE SMITH
SPENCER A. SMITH
SESALY O. STAMPS
TYLER H. STANTON
JAMES M. SUSA
PAUL M. TILLEY
MEGAN J. TROG
GARY F. URMAN
MICHAEL R. URMAN

OF COUNSEL:
RICHARD M. YETWIN
BARRON & ASSOCIATES, P.C. - JOHN H. BARRON, III

FIRM FOUNDERS:
EVO A. DECONCINI (1901-1986)
JOHN R. MCDONALD (1933-2012)
DENNIS W. DECONCINI

PHOENIX OFFICE:
7310 NORTH 16TH STREET, SUITE 205
PHOENIX, ARIZONA 85020
(602) 282-0500
FAX: (602) 282-0520

August 6, 2018

PLEASE REPLY TO TUCSON
KSMITH@DMYL.COM

Via Federal Express

Arizona State Office
Bureau of Land Management
Attention: Public Room
One North Central Avenue, Suite 800
Phoenix, AZ 85004-4427

RE: Payment of Claim Maintenance Fee

Ladies and Gentlemen:

Delivered herewith is a check in the amount of \$3,410.00, as payment of the claim maintenance fees pursuant to 30 U.S.C. § 28f(a), as adjusted by 30 U.S.C. § 28j(c) and implemented by notice in 74 *Federal Register* 30959-62 (June 29, 2009) and as amended by the Consolidated Appropriations Act 2012, Pub. L. No. 112-74, 125 Stat. 786 (2011) and a notice in 79 *Federal Register* 36662-65 (June 30, 2014). The owner is paying a maintenance fee of \$155 for the assessment year beginning September 1, 2018. Also enclosed is a copy of the Certification of Payment of Maintenance Fee in Lieu of Affidavit of Annual Assessment Work to be recorded with the Cochise County Recorder's Office.

Please return a date-stamped copy of this letter and the affidavit along with the receipt for payment to this office.

Thank you for your assistance and please feel free to contact me or John C. Lacy with any questions or concerns.

Sincerely,

Katherine A. Smith, CP
Certified Paralegal

ENTERED
AUG 21 2018
BY: RAM

4235937

Encl.

I:\FILES\DOCS\ALPH02\290118\LTR\12Y5408.DOCX



ENTERED
AUG 5 1 50 PM
NY

After recording, please return to:

John C. Lacy
DeConcini McDonald Yetwin & Lacy, P.C.
2525 E. Broadway Blvd., #200
Tucson, AZ 85716

RECEIVED
BLM AZ STATE OFFICE
2018 AUG 14 P 12:05
PHOENIX, ARIZONA

STATE OF ARIZONA)
) ss:
County of Pima)

CERTIFICATION OF PAYMENT OF MAINTENANCE FEE
IN LIEU OF AFFIDAVIT OF ANNUAL ASSESSMENT WORK

John C. Lacy, being first duly sworn, deposes and says that:

1. He is an agent for the legal or beneficial owner of the unpatented lode mining claims listed in Parts I, II and III of appendix "Exhibit A" situated in Cochise County, Arizona (the "Claims"), the location notices of which are of record in said county, and in the records of the Arizona State Office of the Bureau of Land Management under the file numbers indicated in the attached Exhibit A.

2. Pursuant to the 30 U.S.C. § 28f(a), as adjusted by 30 U.S.C. § 28j(c) and implemented by notice in 74 *Federal Register* 30959-62 (June 29, 2009) and as amended by the Consolidated Appropriations Act 2012, Pub. L. No. 112-74, 125 Stat. 786 (2011), and a notice in 79 *Federal Register* 36662-65 (June 30, 2014), the owner has paid a maintenance fee of \$155 per claim for the assessment year beginning September 1, 2018. This Certificate is in lieu of an affidavit of performance of annual assessment work or notice of intent to hold.

3. The name legal or beneficial owner of the claims is as follows:

- Part I: Alpha Calcit Arizona Ltd;
- Part II: Claims held under an agreement with the Dale Tapia et al, the owner thereof by Alpha Calcit Arizona Ltd;
- Part III: Alpha Carefree Ltd.

The address for the respective owners of the claims is in care of DeConcini McDonald Yetwin & Lacy, P.C., 2525 E. Broadway Blvd., Suite 200, Tucson, AZ 85716.

THIS IS NOT A CHANGE OF ADDRESS.

4. The Claims are held and claimed by the owner for the valuable mineral contained therein.

DATED this ___ day of August, 2018.

By: _____
John C. Lacy

Sworn to and subscribed before me this ___ day of August, 2018, by John C. Lacy, Agent.

Notary Public

RECEIVED
BLM AZ STATE OFFICE
2018 AUG 14 P 12:09
PHOENIX, ARIZONA

EXHIBIT A

Part I:

The following unpatented placer mining claims are located in Section 33, Township 16 South, Range 23 East, G&SR Meridian, Cochise County, Arizona:

Claimant Name	Claim Name	Location Date	BLM AMC Number
Alpha Calcit Arizona LTD	ACA 5	8/16/2001	355760
Alpha Calcit Arizona LTD	ACA 6	8/16/2001	355761
Alpha Calcit Arizona LTD	ACA 7	8/16/2001	355762
Alpha Calcit Arizona LTD	ACA 8	8/16/2001	355763
Alpha Calcit Arizona LTD	ACA 9	8/16/2001	355764
Alpha Calcit Arizona LTD	ACA 10	8/16/2001	355765
Alpha Calcit Arizona LTD	ACA 11	8/16/2001	355766
Alpha Calcit Arizona LTD	ACA 12	8/16/2001	355767
Alpha Calcit Arizona LTD	ACA 13	8/16/2001	355768
Alpha Calcit Arizona LTD	ACA 14	8/16/2001	355769
Alpha Calcit Arizona LTD	ACA 15	8/16/2001	355770
Alpha Calcit Arizona LTD	ACA 16	8/16/2001	355771
Alpha Calcit Arizona LTD	ACA 17	8/16/2001	355772

PHOENIX, ARIZONA

2010 AUG 14 P 12: 06

RECEIVED
BLM AZ STATE OFFICE

7

7

Part II:

The following unpatented placer mining claims are located in Section 33, Township 16 South, Range 23 East, G&SR Meridian, Cochise County, Arizona:

Claimant Name	Claim Name	Location Date	BLM AMC Number
Dale Tapia et al	Godfather 1	11/30/1993	328616
Dale Tapia et al	Godfather 2	11/30/1993	328617
Dale Tapia et al	Godfather 3	11/30/1993	328618

49 acres
60 acres
60 acres

Part III:

The following unpatented lode mining claim is located in Section 9, Township 17 South, Range 23 East, G&SR Meridian, Cochise County, Arizona:

Claimant Name	Claim Name	Location Date	BLM AMC Number
Alpha Carefree LTD	ALPS #1	4/10/2009	396624



I:\FILES\DOCS\ALPH02\290118\AFFADAVI\12V7631.DOC

RECEIVED
BLM AZ STATE OFFICE
2018 AUG 14 P 12:06
PHOENIX, ARIZONA

FedEx[®]

Express

Page 1 of 1

ORIGIN ID:TUSA (520) 322-5000
DECONCINI MCDONALD ETAL
KATHY SMITH
2525 E. BROADWAY BLVD.
SUITE 200
TUCSON, AZ 85716
UNITED STATES US

SHIP DATE: 13AUG18
ACTWGT: 0.50 LB
CAD: 3676665/NET4040

BILL SENDER

TO ARIZONA STATE OFFICE
BUREAU OF LAND MANAGEMENT
ONE NORTH CENTRAL AVENUE #800

552,116339,DC45


PHOENIX AZ 85004

(602) 417-9398

REF KAS/000934/290118

INV.

DEPT



TUE - 14 AUG 10:30A
PRIORITY OVERNIGHT

TRK# 7729 6454 3114
0201

XH ZSYA

85004
AZ-US PHX



Extremely Urgent



RECEIVED
BLM AZ STATE OFFICE
2018 AUG 14 P 12:05
PHOENIX, ARIZONA

Do not ship liquids, blood, or clinical specimens in this packaging

◀ Insert shipping document here.

United States Department of the Interior
Bureau of Land Management
 DIV OF LANDS, MINRLS & ENERGY
 ONE N CENTRAL AVE
 PHOENIX, AZ 85004 -4427
 Phone: 602-417-9200

Receipt

No: 4235937

Transaction #: 4351304	
Date of Transaction: 08/15/2018	
CUSTOMER:	
DECONCINI MCDONALD YETWIN & LACY P C 2525 E BROADWAY BLVD STE 200 TUCSON, AZ 85716-5350 US	

3 are association placers

LINE #	QTY	DESCRIPTION	REMARKS	UNIT PRICE	TOTAL
1	1.00	LOCATABLE MINERALS / MINING CLAIMS- NOT NEW-UNADJUD, ONE AUTH NO. ONLY / MINING CLAIM MONEY RECEIVED CASES: AMC355760/\$3410.00	MAINT 2019/22 <i>17</i>	- n/a -	3410.00
TOTAL:					\$3,410.00

PAYMENT INFORMATION					
1	AMOUNT:	3410.00	POSTMARKED:	N/A	
	TYPE:	CHECK	RECEIVED:	08/14/2018	
	CHECK NO:	067670			
	NAME:	DECONCINI MCDONALD YETWIN & LACY P C 2525 E BROADWAY BLVD STE 200 TUCSON AZ 85716-5350 US			

REMARKS

This receipt was generated by the automated BLM Collections and Billing System and is a paper representation of a portion of the official electronic record contained therein.

DEPARTMENT OF THE INTERIOR
BUREAU OF LAND MANAGEMENT
Mining Claims

CUSTOMER INFORMATION

Admin State: AZ
Geo State: AZ
ALPHA CAREFREE LTD Int Rel: CLAIMANT Customer ID: 2302115
4750 N 65TH ST
SCOTTSDALE AZ 85251-1043

Serial Number	Lead Serial Number	Claim Name	County	D	Case Type	Last A Yr	Location Date	Meridian Township Range Section	Subdiv
AMC396624	AMC396624	ALPS #1	COCHISE	A	PLACER	2018	04/10/2009	14 0160S 0230E 009	SW

DEPARTMENT OF THE INTERIOR
BUREAU OF LAND MANAGEMENT
Mining Claims

CUSTOMER INFORMATION

Admin State:
Geo State:

AZ
AZ
ALPHA CALCIT ARIZONA L~~T~~ Rel:
10645 N TATUM BLVD # C2601
PHOENIX AZ 85028-3068

CLAIMANT

Customer ID:

2122007

Serial Number	Lead Serial Number	Claim Name	County	D	Case Type	Last A Yr	Location Date	Meridian Township Range Section	Subdiv
AMC355772	AMC355760	ACA 17	COCHISE	A	PLACER	2018	08/16/2001	14 0160S 0230E 033	SE
AMC355771	AMC355760	ACA 16	COCHISE	A	PLACER	2018	08/16/2001	14 0160S 0230E 033	NE
AMC355770	AMC355760	ACA 15	COCHISE	A	PLACER	2018	08/16/2001	14 0170S 0230E 004	NE
AMC355769	AMC355760	ACA 14	COCHISE	A	PLACER	2018	08/16/2001	14 0170S 0230E 004	NE
AMC355768	AMC355760	ACA 13	COCHISE	A	PLACER	2018	08/16/2001	14 0170S 0230E 004	NE
AMC355767	AMC355760	ACA 12	COCHISE	A	PLACER	2018	08/16/2001	14 0160S 0230E 033	SE
AMC355766	AMC355760	ACA 11	COCHISE	A	PLACER	2018	08/16/2001	14 0160S 0230E 033	SE
AMC355765	AMC355760	ACA 10	COCHISE	A	PLACER	2018	08/16/2001	14 0160S 0230E 033	SW
AMC355764	AMC355760	ACA 9	COCHISE	A	PLACER	2018	08/16/2001	14 0160S 0230E 033	SE
AMC355763	AMC355760	ACA 8	COCHISE	A	PLACER	2018	08/16/2001	14 0160S 0230E 033	NE
AMC355762	AMC355760	ACA 7	COCHISE	A	PLACER	2018	08/16/2001	14 0160S 0230E 033	NE
AMC355761	AMC355760	ACA 6	COCHISE	A	PLACER	2018	08/16/2001	14 0160S 0230E 033	NW
AMC355760	AMC355760	ACA 5	COCHISE	A	PLACER	2018	08/16/2001	14 0160S 0230E 033	NW

DEPARTMENT OF THE INTERIOR
BUREAU OF LAND MANAGEMENT
Mining Claims

CUSTOMER INFORMATION

Admin State: AZ
Geo State: AZ
TAPIA DALE
PO BOX 201
DRAGON AZ 85609-0201
Int Rel: CLAIMANT
Customer ID: 71408

Serial Number	Lead Serial Number	Claim Name	County	D	Case Type	Last A Yr	Location Date	Meridian Township Range Section	Subdiv
AMC328618	AMC328616	GODFATHER 3	COCHISE	A	PLACER	2018	11/30/1993	14 0160S 0230E 033	NW
AMC328617	AMC328616	GODFATHER 2	COCHISE	A	PLACER	2018	11/30/1993	14 0160S 0230E 033	NW
AMC328616	AMC328616	GODFATHER 1	COCHISE	A	PLACER	2018	11/30/1993	14 0160S 0230E 033	SW,SE

When Recorded Return Document to:
Kent Dobbins

1751 James River Road
Ozark, MO 65721

Check here if this is a change of address.

Telephone: _____

E-mail address: _____

UPDATED
9/7/17 RRM

356471

117939

116235

355760

328616

AFFIDAVIT OF PERFORMANCE OF ANNUAL WORK

1. State of Arizona, County of MOHAVE ss:

2. I (Name) KENT DOBBINS

3. Reside at (Address) P.O. BOX 1630

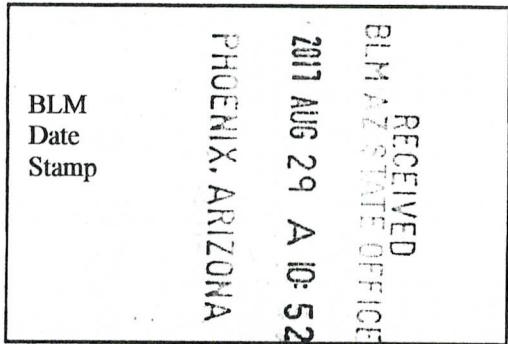
City DOLAN SPRINGS County MOHAVE

State AZ Zip 86441 being duly sworn, depose and say that I am a citizen of the United States, more than eighteen years of age, and that all of the facts set forth in this affidavit, subject to the provisions and penalties of 18 U.S.C. 1001 pertaining to the filing of false, fictitious, or fraudulent statements with the United States, are true and correct according to the best of my knowledge, information and belief.

4. Owner's name and address (If not shown in Items 1-3 above). _____

5. That I am personally acquainted with the mining claim(s). The work and improvements were made by and at the expense of the owner(s) of said claim(s). Said contiguous group of claims, listed on this document, are situated in the

WEAVER (optional) Mining District; MOHAVE County, Arizona.



Line No.	AMC NUMBER	CLAIM/SITE NAME	COUNTY RECORDER DATA (If available)	TWP	RNG	SEC
1	7554/1630	NEEDLE JUMPIN JACK 4	DKT / PG: 4174/7	26N	20 & 21W	25 & 30
2	7554/1630	NEEDLE JUMPIN JACK 4				
3	7554/1630	NEEDLE JUMPIN JACK 4				
4						
5						
6						

AT 9/7/17

AFFIDAVIT OF PERFORMANCE OF ANNUAL WORK – page 2

BLM
Date
Stamp

2017 AUG 29 A 10:52
PHOENIX, ARIZONA

RECEIVED
BLM AZ STATE OFFICE

7					
8					
9					
10					

6. That between the dates starting at 12 o'clock noon on September 1, 20 16 and ending at 12 o'clock noon on September 1, 20 17 at least \$ 100.00 dollars worth of work and improvements were done and performed upon said claim(s) or upon one or more of a contiguous group of claims for the benefit of all, wholly or partly outside of a contiguous group of claims for the benefit of all, not including the location work.

7. That the following persons were employed to perform the work and improvements described herein: Kent Dobbins, Alan Zinnert, Dennis Macklin, Don Stewart, Randy Wittle, Paul Wynkoop and others.

8. That the work and improvements performed were: Repaired & graded roads to claims. Removed ore from claims for processing & analytical research using pick & shovel, buckets & barrels, backhoe, truck and trailer.

9. Dated: 8-21-2017 Signature: Kent Dobbins, DECEASED, By Joel Cain Dobbins

SUBSCRIBED AND SWORN TO before me, a Notary Public, this 21 day of August 2017

By: Sherrie L. Freyer
 Notary Public SHERRIE L. FREYER
 My Commission Expires 06-11-19

SHERRIE L. FREYER
 Notary Public - Notary Seal
 State of Missouri, Greene County
 Commission # 15620388
 My Commission Expires Jun 11, 2019

Bureau of Land Management
Arizona State Office
www.blm.gov/az

No. of Claims: _____ x \$10 = _____
 Check No.: 0905005 Init. JME
 Receipt No.: _____
For BLM Use Only

When Recorded Return Document to:
Kent Dobbins

1751 James River Road
Ozark, MO 65721

Check here is this is a change of address.

Telephone: _____

E-mail address: _____

AFFIDAVIT OF PERFORMANCE OF ANNUAL WORK

1. State of Arizona, County of MOHAVE ss:

2. I (Name) KENT DOBBINS

3. Reside at (Address) P.O. BOX 1630

City DOLAN SPRINGS County MOHAVE

State AZ Zip 86441 being duly sworn, depose and say that I am a citizen of the United States, more than eighteen years of age, and that all of the facts set forth in this affidavit, subject to the provisions and penalties of 18 U.S.C. 1001 pertaining to the filing of false, fictitious, or fraudulent statements with the United States, are true and correct according to the best of my knowledge, information and belief.

4. Owner's name and address (If not shown in Items 1-3 above). _____

5. That I am personally acquainted with the mining claim(s). The work and improvements were made by and at the expense of the owner(s) of said claim(s). Said contiguous group of claims, listed on this document, are situated in the

WEAVER (optional) Mining District; MOHAVE County, Arizona.

RECEIVED
BLM AZ STATE OFFICE
2011 AUG 29 A 10:52
PHOENIX, ARIZONA
BLM
Date
Stamp

Line No.	AMC NUMBER	CLAIM/SITE NAME	COUNTY RECORDER DATA (If available)	TWP	RNG	SEC
1	116230	SILVER BELL #22	DKT / PG: 674 / 74 & 75	26N	21W	31
2	116231	SILVER BELL #23	DKT / PG: 674 / 76 & 77	26N	21W	31
3	116232	SILVER BELL #24	DKT / PG: 674 / 78 & 79	26N	21W	31
4	116235	BLUE BELL #1	DKT / PG: 672 / 953 & 954	26N	20W	31
5	116236	BLUE BELL #2	DKT / PG: 672 / 955 & 956	26N	20W	31
6						

AFFIDAVIT OF PERFORMANCE OF ANNUAL WORK – page 2

RECEIVED
BLM AZ STATE OFFICE
2017 AUG 29 A 10:52
PHOENIX, ARIZONA
BLM
Date
Stamp

7					
8					
9					
10					

6. That between the dates starting at 12 o'clock noon on September 1, 20 16 and ending at 12 o'clock noon on September 1, 20 17 at least \$ 500.00 dollars worth of work and improvements were done and performed upon said claim(s) or upon one or more of a contiguous group of claims for the benefit of all, wholly or partly outside of a contiguous group of claims for the benefit of all, not including the location work.

7. That the following persons were employed to perform the work and improvements described herein: Kent Dobbins, Alan Zinnert, Dennis Macklin, Don Stewart, Randy Wittle, Paul Wynkoop and others.

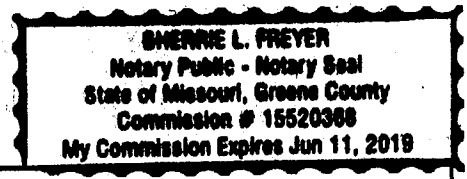
8. That the work and improvements performed were: Repaired & graded roads to claims. Removed ore from claims for processing & analytical research using pick & shovel, buckets & barrels, backhoe, truck and trailer.

9. Dated: 8-17-2017 Signature: Kent Dobbins, DECEASED, By Joel Pich D. M...

SUBSCRIBED AND SWORN TO before me, a Notary Public, this 21 day of AUGUST 2017

By: Sherrie L. Freyer
Notary Public SHERRIE L. FREYER

My Commission Expires 06-11-19



**Bureau of Land Management
Arizona State Office
www.blm.gov/az**

No. of Claims: _____ x \$10 = _____
Check No.: _____ Init. _____
Receipt No.: _____
For BLM Use Only



DeCONCINI McDONALD YETWIN & LACY

**A PROFESSIONAL CORPORATION
ATTORNEYS AT LAW**

2525 EAST BROADWAY BOULEVARD • SUITE 200 • TUCSON, ARIZONA 85716-5300
(520) 322-5000 • (520) 322-5585 (FAX)

DMYL.COM

DENISE M. BAINTON
LISA J. BOWEY
ALICE W. CALLISON
BARRY M. COREY
JODY A. CORRALES
PETER B. GOLDMAN
NATHAN B. HANNAH
STEVEN J. ITKIN
JAMES A. JUTRY
JOHN C. LACY
ZELMA LETARTE

KATHRYN B. NELSON
RYAN D. O'NEAL
JOHN C. RICHARDSON
LISA ANNE SMITH
SPENCER A. SMITH
SESALY O. STAMPS
JAMES M. SUSA
PAUL M. TILLEY
MEGAN J. TROG
GARY F. URMAN
MICHAEL R. URMAN

OF COUNSEL:
RICHARD M. YETWIN
BARRON & ASSOCIATES, P.C. - JOHN H. BARRON, III

August 25, 2017

FIRM FOUNDERS:
EVO A. DeCONCINI (1901-1986)
JOHN R. McDONALD (1933-2012)
DENNIS W. DeCONCINI

PHOENIX OFFICE:
7310 NORTH 16TH STREET, SUITE 205
PHOENIX, ARIZONA 85020
(602) 282-0500
FAX: (602) 282-0520

PLEASE REPLY TO TUCSON
KSMITH@DMYL.COM

Via Federal Express

Arizona State Office
Bureau of Land Management
One North Central Avenue, Suite 800
Phoenix, AZ 85004-4427

RE: Kent Dobbins – Maintenance Fee Waiver Certifications

Ladies and Gentlemen:

Enclosed are two Affidavits of Performance of Annual Work and Maintenance Fee Waiver Certifications for the following claims:

- Jumpin Jack 4 – AMC No. 356471
- Silver Bell #22 – AMC No. 117968
- Silver Bell #23 – AMC No. 117969
- Silver Bell #24 – AMC No. 117970
- Blue Bell #1 – AMC No. 116235
- Blue Bell #2 – AMC No. 116236

I am also enclosing a check in the amount of \$60 for the claim maintenance waiver fees.

If you have any further questions, please don't hesitate to contact me.

Sincerely,

Katheryn A. Smith, CP
Certified Paralegal

Encl.

I:\FILES\DOCS\DOBB07\170660\LTR\1109010.DOCX

RECEIVED
BLM AZ STATE OFFICE
2017 AUG 29 A 10: 52
PHOENIX, ARIZONA

396 5603

United States Department of the Interior
Bureau of Land Management
 DIV OF LANDS, MINRLS & ENERGY
 ONE N CENTRAL AVE
 PHOENIX, AZ 85004 -4427
 Phone: 602-417-9200

Receipt

No: 3965663

Transaction #: 4075547	
Date of Transaction: 08/30/2017	
CUSTOMER:	
DECONCINI MCDONALD YETWIN & LACY P C 2525 E BROADWAY BLVD STE 200 TUCSON, AZ 85716-5350 US	

LINE #	QTY	DESCRIPTION	REMARKS	UNIT PRICE	TOTAL
1	1.00	LOCATABLE MINERALS / MINING CLAIMS-NOT NEW-UNADJUD, ONE AUTH NO. ONLY / MINING CLAIM MONEY RECEIVED CASES: AMC355760/\$3470.00	MAINT 2018/22 POL 2017/6 WAV SUSPENSE/1	- n/a -	3470.00
2	1.00	SUSPENSE, MISCELLANEOUS / SUSPENSE, MISCELLANEOUS / TEMPORARY HOLD (1 WEEK ONLY)		465.00	465.00
TOTAL:					\$3,935.00

PAYMENT INFORMATION			
1	AMOUNT:	3410.00	POSTMARKED: 08/28/2017
	TYPE:	CHECK	RECEIVED: 08/29/2017
	CHECK NO:	006304	
	NAME:	DECONCINI MCDONALD YETWIN & LACY INC 2525 E BROADWAY BLVD STE 200 TUCSON AZ 85716-5350 US	
2	AMOUNT:	60.00	POSTMARKED: 08/28/2017
	TYPE:	CHECK	RECEIVED: 08/29/2017
	CHECK NO:	065652	
	NAME:	DECONCINI MCDONALD YETWIN & LACY 2525 E BROADWAY BLVD STE 200 TUCSON AZ 85716-5350 US	
3	AMOUNT:	465.00	POSTMARKED: 08/28/2017
	TYPE:	CHECK	RECEIVED: 08/29/2017
	CHECK NO:	065653	

NAME:	DECONCINI MCDONALD YETWIN & LACY 2525 E BROADWAY BLVD STE 200 TUCSON AZ 85716-5350 US
-------	---

REMARKS

This receipt was generated by the automated BLM Collections and Billing System and is a paper representation of a portion of the official electronic record contained therein.

3

356471
117939
116235



DECONCINI McDONALD YETWIN & LACY

A PROFESSIONAL CORPORATION
ATTORNEYS AT LAW

2525 EAST BROADWAY BOULEVARD • SUITE 200 • TUCSON, ARIZONA 85716-5300
(520) 322-5000 • (520) 322-5585 (FAX)

DMYL.COM

DENISE M. BAINTON
LISA J. BOWEY
ALICE W. CALLISON
BARRY M. COREY
JODY A. CORRALES
PETER B. GOLDMAN
NATHAN B. HANNAH
STEVEN J. ITKIN
JAMES A. JUTRY
JOHN C. LACY
ZELMA LETARTE

KATHRYN B. NELSON
RYAN D. O'NEAL
JOHN C. RICHARDSON
LISA ANNE SMITH
SPENCER A. SMITH
SESALY O. STAMPS
JAMES M. SUSA
PAUL M. TILLEY
MEGAN J. TROG
GARY F. URMAN
MICHAEL R. URMAN

OF COUNSEL:
RICHARD M. YETWIN
BARRON & ASSOCIATES, P.C. - JOHN H. BARRON, III

August 23, 2017

355760
328616
396624

FIRM FOUNDERS:
EVO A. DECONCINI (1901-1986)
JOHN R. McDONALD (1933-2012)
DENNIS W. DECONCINI

PHOENIX OFFICE:
7310 NORTH 16TH STREET, SUITE 205
PHOENIX, ARIZONA 85020
(602) 282-0500
FAX: (602) 282-0520

PLEASE REPLY TO TUCSON
KSMITH@DMYL.COM

Via Federal Express

Arizona State Office
Bureau of Land Management
Attention: Public Room
One North Central Avenue, Suite 800
Phoenix, AZ 85004-4427

RECEIVED
BLM AZ STATE OFFICE
2017 AUG 29 A 10: 51
PHOENIX, ARIZONA

RE: Payment of Claim Maintenance Fee

Ladies and Gentlemen:

Delivered herewith is a check in the amount of \$3,410.00, as payment of the claim maintenance fees pursuant to 30 U.S.C. § 28f(a), as adjusted by 30 U.S.C. § 28j(c) and implemented by notice in 74 *Federal Register* 30959-62 (June 29, 2009) and as amended by the Consolidated Appropriations Act 2012, Pub. L. No. 112-74, 125 Stat. 786 (2011) and a notice in 79 *Federal Register* 36662-65 (June 30, 2014). The owner is paying a maintenance fee of \$155 for the assessment year beginning September 1, 2017. Also enclosed is a copy of the Certification of Payment of Maintenance Fee in Lieu of Affidavit of Annual Assessment Work to be recorded with the Cochise County Recorder's Office.

Please return a date-stamped copy of this letter and the affidavit along with the receipt for payment to this office.

Thank you for your assistance and please feel free to contact me or John C. Lacy with any questions or concerns.

Sincerely,

Katheryn A. Smith, CP
Certified Paralegal

Encl.

I:\FILES\DOCS\ALPH02\290118\ML\TR\11N5393.DOCX

AT 9/7/17

3965663

After recording, please return to:

John C. Lacy
DeConcini McDonald Yetwin & Lacy, P.C.
2525 E. Broadway Blvd., #200
Tucson, AZ 85716

RECEIVED
BLM AZ STATE OFFICE
2017 AUG 29 A 10:51
PHOENIX, ARIZONA

STATE OF ARIZONA)
) ss:
County of Pima)

CERTIFICATION OF PAYMENT OF MAINTENANCE FEE
IN LIEU OF AFFIDAVIT OF ANNUAL ASSESSMENT WORK

John C. Lacy, being first duly sworn, deposes and says that:

1. He is an agent for the legal or beneficial owner of the unpatented lode mining claims listed in Parts I, II and III of appendix "Exhibit A" situated in Cochise County, Arizona (the "Claims"), the location notices of which are of record in said county, and in the records of the Arizona State Office of the Bureau of Land Management under the file numbers indicated in the attached Exhibit A.

2. Pursuant to the 30 U.S.C. § 28f(a), as adjusted by 30 U.S.C. § 28j(c) and implemented by notice in 74 *Federal Register* 30959-62 (June 29, 2009) and as amended by the Consolidated Appropriations Act 2012, Pub. L. No. 112-74, 125 Stat. 786 (2011), and a notice in 79 *Federal Register* 36662-65 (June 30, 2014), the owner has paid a maintenance fee of \$155 per claim for the assessment year beginning September 1, 2017. This Certificate is in lieu of an affidavit of performance of annual assessment work or notice of intent to hold.

3. The name legal or beneficial owner of the claims is as follows:

- Part I: Alpha Calcit Arizona Ltd;
- Part II: Claims held under an agreement with the Dale Tapia et al, the owner thereof by Alpha Calcit Arizona Ltd;
- Part III: Alpha Carefree Ltd.

The address for the respective owners of the claims is in care of DeConcini McDonald Yetwin & Lacy, P.C., 2525 E. Broadway Blvd., Suite 200, Tucson, AZ 85716.

THIS IS A CHANGE OF ADDRESS FOR PARTS I AND II AND IS NOT A CHANGE OF ADDRESS FOR THE CLAIM DESCRIBED IN PART III.


4. The Claims are held and claimed by the owner for the valuable mineral contained therein.

DATED this 25th day of August, 2017.

By: 
John C. Lacy

Sworn to and subscribed before me this 25th day of August, 2017, by John C. Lacy, Agent.


Notary Public



RECEIVED
BLM AZ STATE OFFICE
2017 AUG 29 A 10:51
PHOENIX, ARIZONA

EXHIBIT A

Part I:

The following unpatented placer mining claims are located in Section 33, Township 16 South, Range 23 East, G&SR Meridian, Cochise County, Arizona:

Claimant Name	Claim Name	Location Date	BLM AMC Number
Alpha Calcit Arizona LTD	ACA 5	8/16/2001	355760
Alpha Calcit Arizona LTD	ACA 6	8/16/2001	355761
Alpha Calcit Arizona LTD	ACA 7	8/16/2001	355762
Alpha Calcit Arizona LTD	ACA 8	8/16/2001	355763
Alpha Calcit Arizona LTD	ACA 9	8/16/2001	355764
Alpha Calcit Arizona LTD	ACA 10	8/16/2001	355765
Alpha Calcit Arizona LTD	ACA 11	8/16/2001	355766
Alpha Calcit Arizona LTD	ACA 12	8/16/2001	355767
Alpha Calcit Arizona LTD	ACA 13	8/16/2001	355768
Alpha Calcit Arizona LTD	ACA 14	8/16/2001	355769
Alpha Calcit Arizona LTD	ACA 15	8/16/2001	355770
Alpha Calcit Arizona LTD	ACA 16	8/16/2001	355771
Alpha Calcit Arizona LTD	ACA 17	8/16/2001	355772

PHOENIX, ARIZONA

2011 AUG 29 A 10:51

RECEIVED
BLM AZ STATE OFFICE

Part II:

The following unpatented placer mining claims are located in Section 33, Township 16 South, Range 23 East, G&SR Meridian, Cochise County, Arizona:

Claimant Name	Claim Name	Location Date	BLM AMC Number
Dale Tapia et al	Godfather 1	11/30/1993	328616
Dale Tapia et al	Godfather 2	11/30/1993	328617
Dale Tapia et al	Godfather 3	11/30/1993	328618

Part III:

The following unpatented lode mining claim is located in Section 9, Township 17 South, Range 23 East, G&SR Meridian, Cochise County, Arizona:

Claimant Name	Claim Name	Location Date	BLM AMC Number
Alpha Carefree LTD	ALPS #1	4/10/2009	396624

I:\FILES\DOCS\ALPH02\290118\AFFADAVIM1N7038.DOC

RECEIVED
BLM AZ STATE OFFICE
2011 AUG 29 A 10:51
PHOENIX, ARIZONA

United States Department of the Interior
Bureau of Land Management
 DIV OF LANDS, MINRLS & ENERGY
 ONE N CENTRAL AVE
 PHOENIX, AZ 85004 -4427
 Phone: 602-417-9200

Receipt

No: 3965663

Transaction #: 4075547	
Date of Transaction: 08/30/2017	
CUSTOMER:	
DECONCINI MCDONALD YETWIN & LACY P C 2525 E BROADWAY BLVD STE 200 TUCSON, AZ 85716-5350 US	

LINE #	QTY	DESCRIPTION	REMARKS	UNIT PRICE	TOTAL
1	1.00	LOCATABLE MINERALS / MINING CLAIMS-NOT NEW-UNADJUD, ONE AUTH NO. ONLY / MINING CLAIM MONEY RECEIVED CASES: AMC355760/\$3470.00	MAINT 2018/22 POL 2017/6 WAV SUSPENSE/1	- n/a -	3470.00
2	1.00	SUSPENSE, MISCELLANEOUS / SUSPENSE, MISCELLANEOUS / TEMPORARY HOLD (1 WEEK ONLY)		465.00	465.00
TOTAL:					\$3,935.00

PAYMENT INFORMATION			
1	AMOUNT:	3410.00	POSTMARKED: 08/28/2017
	TYPE:	CHECK	RECEIVED: 08/29/2017
	CHECK NO:	006304	
	NAME:	DECONCINI MCDONALD YETWIN & LACY INC 2525 E BROADWAY BLVD STE 200 TUCSON AZ 85716-5350 US	
2	AMOUNT:	60.00	POSTMARKED: 08/28/2017
	TYPE:	CHECK	RECEIVED: 08/29/2017
	CHECK NO:	065652	
	NAME:	DECONCINI MCDONALD YETWIN & LACY 2525 E BROADWAY BLVD STE 200 TUCSON AZ 85716-5350 US	
3	AMOUNT:	465.00	POSTMARKED: 08/28/2017
	TYPE:	CHECK	RECEIVED: 08/29/2017
	CHECK NO:	065653	

	NAME: DECONCINI MCDONALD YETWIN & LACY 2525 E BROADWAY BLVD STE 200 TUCSON AZ 85716-5350 US
--	---

REMARKS

This receipt was generated by the automated BLM Collections and Billing System and is a paper representation of a portion of the official electronic record contained therein.



DECONCINI McDONALD YETWIN & LACY

A PROFESSIONAL CORPORATION
ATTORNEYS AT LAW

2525 EAST BROADWAY BOULEVARD • SUITE 200 • TUCSON, ARIZONA 85716-5300
(520) 322-5000 • (520) 322-5585 (FAX)

356471
117939
116235
DMYL.COM

355760

DENISE M. BAINTON
LISA J. BOWEY
ALICE W. CALLISON
BARRY M. COREY
JODY A. CORRALES
PETER B. GOLDMAN
NATHAN B. HANNAH
STEVEN J. ITKIN
JAMES A. JUTRY
JOHN C. LACY
ZELMA LETARTE

KATHRYN B. NELSON
RYAN D. O'NEAL
JOHN C. RICHARDSON
LISA ANNE SMITH
SPENCER A. SMITH
SESALY O. STAMPS
JAMES M. SUSA
PAUL M. TILLEY
MEGAN J. TROG
GARY F. URMAN
MICHAEL R. URMAN

OF COUNSEL:
RICHARD M. YETWIN
BARRON & ASSOCIATES, P.C. - JOHN H. BARRON, III

August 10, 2017

328616

396624

FIRM FOUNDERS:
EVO A. DECONCINI (1901-1986)
JOHN R. McDONALD (1933-2012)
DENNIS W. DECONCINI

PHOENIX OFFICE:
7310 NORTH 16TH STREET, SUITE 205
PHOENIX, ARIZONA 85020
(602) 282-0500
FAX: (602) 282-0520

PLEASE REPLY TO TUCSON
KSMITH@DMYL.COM

Via Federal Express

Arizona State Office
Bureau of Land Management
Attention: Public Room
One North Central Avenue, Suite 800
Phoenix, AZ 85004-4427

RE: **Payment of Claim Maintenance Fee - Pine Creek Mining, Inc.**

Ladies and Gentlemen:

Delivered herewith is a check in the amount of \$1,550.00, as payment of the claim maintenance fees pursuant to the 30 U.S.C. § 28f(a), as adjusted by 30 U.S.C. § 28j(c) and implemented by notice in 74 *Federal Register* 30959-62 (June 29, 2009) and as amended by the Consolidated Appropriations Act 2012, Pub. L. No. 112-74, 125 Stat. 786 (2011) and a notice in 79 *Federal Register* 36662-65 (June 30, 2014). The owner has paid a maintenance fee of \$155 per claim for the assessment year beginning September 1, 2017. A copy of the Certifications of Payment of Maintenance Fee in Lieu of Affidavit of Annual Assessment Work to be recorded with the Yavapai County Recorder's Office is also enclosed herewith.

Please return a date-stamped copy of this letter and the affidavits along with the receipt for payment to this office.

Thank you for your assistance and please feel free to contact me or John Lacy with any questions or concerns.

Sincerely,

Kathryn A. Smith
Katheryn A. Smith, CP
Certified Paralegal

Encl.

I:\FILES\DOCS\PUSH01\130112\LTR\11N4006.DOCX

RECEIVED
AUG 17 2017
BY: *RAM*

Amc 440 260 is closed.
Addition fees of \$465 submitted for
84 acre claim Amc 355417 AT

3938310

After recording, please return to:

Kathryn B. Nelson
DeConcini McDonald Yetwin & Lacy, P.C.
2525 E. Broadway Blvd., #200
Tucson, AZ 85716

STATE OF ARIZONA)
) ss:
County of Pima)

CERTIFICATION OF PAYMENT OF MAINTENANCE FEE
IN LIEU OF AFFIDAVIT OF ANNUAL ASSESSMENT WORK

Kathryn B. Nelson, being first duly sworn, deposes and says that:

1. She is an agent for Pine Creek Mining Inc., an Oregon corporation, owner of the unpatented placer mining claims situated in Yavapai County, Arizona (the "Claims"), the location notices of which are of record in said county, and in the records of the Arizona State Office of the Bureau of Land Management under the file numbers indicated in the attached Exhibit A.

2. Pursuant to the 30 U.S.C. § 28f(a), as adjusted by 30 U.S.C. § 28j(c) and implemented by notice in 74 *Federal Register* 30959-62 (June 29, 2009) and as amended by the Consolidated Appropriations Act 2012, Pub. L. No. 112-74, 125 Stat. 786 (2011), and a notice in 79 *Federal Register* 36662-65 (June 30, 2014), the owner has paid a maintenance fee of \$155.00 for each 20 acres of the placer claims for the assessment year beginning September 1, 2017. This Certificate is in lieu of an affidavit of performance of annual assessment work or notice of intent to hold.

3. The name and address of the owner of Claims for which this Certificate is prepared are Pine Creek Mining Inc., c/o DeConcini McDonald Yetwin & Lacy, P.C., 2525 E. Broadway Blvd., #200, Tucson, AZ 85716.

THIS IS NOT A CHANGE IN ADDRESS.

.....

RECEIVED
2017 AUG 14 P 2:02
TUCSON, ARIZONA

4. The Claims are held and claimed by the owner for the valuable mineral contained therein.

DATED this ___ day of August, 2017.

Kathryn B. Nelson

Sworn to and subscribed before me this ___ day August, 2017, by Kathryn B. Nelson.

Notary Public

RECEIVED
2017 AUG 14 P 2:02
PHOENIX, ARIZONA

EXHIBIT A

The following unpatented placer mining claims located in Sections 11, 12, 14 and 15, TS 12 North, Range 3 West, G&SR Meridian, Yavapai County, Arizona:

<u>Name of Claim</u>	<u>Cty Records Docket/Page</u>	<u>BLM Serial A MC No.</u>
Riverbend (amended 11/25/14)	3822/149 2014-0053745	355377 —
Lost Nugget	3832/393	355417 — 84 acres 3775
Miner's Delight (amended 11/25/14)	4007/332 2014-0053746	357595 —
Red Hill	2016-0011608	440266 — CLOSED
Red Hill #2 (amended 3/14/16)	4110/982 2016-0011609	359812 —
MD#2	2014-0055746	430067 7
MD#3	2014-0055747	430068
RB#2	2014-0055743	430069
RB#3	2014-0055744	430070
RB#4	2014-0055745	430071 J

I:\FILES\DOCS\PUSH01\130112\AFFADAVIM\K6071.DOC

RECEIVED
2017 AUG 14 P 2:03
PHOENIX, ARIZONA



DECONCINI McDONALD YETWIN & LACY

A PROFESSIONAL CORPORATION
ATTORNEYS AT LAW

2525 EAST BROADWAY BOULEVARD • SUITE 200 • TUCSON, ARIZONA 85716-5300
(520) 322-5000 • (520) 322-5585 (FAX)

DMYL.COM

DENISE M. BAINTON
LISA J. BOWEY
ALICE W. CALLISON
BARRY M. COREY
JODY A. CORRALES
PETER B. GOLDMAN
NATHAN B. HANNAH
STEVEN J. ITKIN
JAMES A. JUTRY
JOHN C. LACY
ZELMA LETARTE

KATHRYN B. NELSON
RYAN D. O'NEAL
JOHN C. RICHARDSON
LISA ANNE SMITH
SPENCER A. SMITH
SESALY O. STAMPS
JAMES M. SUSA
PAUL M. TILLEY
MEGAN J. TROC
GARY F. URMAN
MICHAEL R. URMAN

OF COUNSEL:
RICHARD M. YETWIN
BARRON & ASSOCIATES, P.C. - JOHN H. BARRON, III

FIRM FOUNDERS:
EVO A. DECONCINI (1901-1986)
JOHN R. McDONALD (1933-2012)
DENNIS W. DECONCINI

PHOENIX OFFICE:
7310 NORTH 16TH STREET, SUITE 205
PHOENIX, ARIZONA 85020
(602) 282-0500
FAX: (602) 282-0520

August 10, 2017

PLEASE REPLY TO TUCSON
KSMITH@DMYL.COM

PHOENIX, ARIZONA
2017 AUG 14 P 2:03
RECEIVED

Via Federal Express

Arizona State Office
Bureau of Land Management
Attention: Public Room
One North Central Avenue, Suite 800
Phoenix, AZ 85004-4427

RE: **Payment of Claim Maintenance Fee - Tombstone Resources, Inc.**

Ladies and Gentlemen:

Delivered herewith is a check in the amount of \$930.00, as payment of the claim maintenance fees pursuant to the 30 U.S.C. § 28f(a), as adjusted by 30 U.S.C. § 28j(c) and implemented by notice in 74 *Federal Register* 30959-62 (June 29, 2009) and as amended by the Consolidated Appropriations Act 2012, Pub. L. No. 112-74, 125 Stat. 786 (2011), and a notice in 79 *Federal Register* 36662-65 (June 30, 2014). The owner has paid a maintenance fee of \$155 per claim for the assessment year beginning September 1, 2017. A copy of the Certification of Payment of Maintenance Fee in Lieu of Affidavit of Annual Assessment Work to be recorded with the Cochise County Recorder's Office is also enclosed herewith.

Please return a date-stamped copy of this letter and the affidavit along with the receipt for payment to this office.

Thank you for your assistance and please feel free to contact me or John Lacy with any questions or concerns.

Sincerely,

Katheryn A. Smith, CP
Certified Paralegal

Encl.

4. The Claims are held and claimed by the owner for the valuable mineral contained therein.

DATED this _____ of August, 2017.

Michael R. Urman, Agent

Sworn and subscribe to before me this _____ day of August, 2017, by Michael R. Urman.

Notary Public

RECEIVED
2017 AUG 14 P 2:03
PHOENIX, ARIZONA

EXHIBIT A

The following unpatented lode mining claims are located in Sections 11 and 14, Township 20 South, Range 22 East, G&SR Meridian, Tombstone Mining District, Cochise County, Arizona:

<u>Claim Name</u>	<u>Location Date</u>	<u>Cochise County Recorder's Fee No.</u>	<u>BLM Serial A MC No.</u>
ASGC #37	11-29-2011	2011-25573	412513 7
ASGC #38	11-29-2011	2011-25574	412514 7
ASGC #40	11-29-2011	2011-25576	412516
ASGC #41	01-10-2013	2013-05978	422556
ASGC #42	01-10-2013	2013-05979	422557
ASGC #43	11-29-2011	2011-25579	412519

I:\FILES\DOCS\BARO02\110594\AFFADAV\11J7440.DOC

RECEIVED
2011 AUG 14 P. 2:03
PHOENIX, ARIZONA

United States Department of the Interior
Bureau of Land Management
 DIV OF LANDS, MINRLS & ENERGY
 ONE N CENTRAL AVE
 PHOENIX, AZ 85004 -4427
 Phone: 602-417-9200

Receipt

No: 3938310

Transaction #: 4047951	
Date of Transaction: 08/15/2017	
CUSTOMER:	
DECONCINI MCDONALD YETWIN & LACY P C 2525 E BROADWAY BLVD STE 200 TUCSON, AZ 85716-5350 US	

LINE #	QTY	DESCRIPTION	REMARKS	UNIT PRICE	TOTAL
1	1.00	LOCATABLE MINERALS / MINING CLAIMS- NOT NEW-UNADJUD, ONE AUTH NO. ONLY / MINING CLAIM MONEY RECEIVED CASES: AMC355377/\$2480.00	MAINT 2016/16	- n/a -	2480.00
TOTAL:					\$2,480.00

PAYMENT INFORMATION			
1	AMOUNT:	1550.00	POSTMARKED: 08/11/2017
	TYPE:	CHECK	RECEIVED: 08/14/2017
	CHECK NO:	006283	
	NAME:	DECONCINI MCDONALD YETWIN & LACY PC 2525 E BROADWAY BLVD STE 200 TUCSON AZ 85716-5350 US	
2	AMOUNT:	930.00	POSTMARKED: 08/11/2017
	TYPE:	CHECK	RECEIVED: 08/14/2017
	CHECK NO:	006284	
	NAME:	DECONCINI MCDONALD YETWIN & LACY PC 2525 E BROADWAY BLVD STE 200 TUCSON AZ 85716-5350 US	

REMARKS

This receipt was generated by the automated BLM Collections and Billing System and is a paper representation of a portion of the official electronic record contained therein.



DECONCINI McDONALD YETWIN & LACY

A PROFESSIONAL CORPORATION
ATTORNEYS AT LAW

2525 EAST BROADWAY BOULEVARD • SUITE 200 • TUCSON, ARIZONA 85716-5300
(520) 322-5000 • (520) 322-5585 (FAX)

DMYL.COM

DENISE M. BAINTON
LISA J. BOWEY
ALICE W. CALLISON
BARRY M. COREY
JODY A. CORRALES
PETER B. GOLDMAN
NATHAN B. HANNAH
STEVEN J. ITKIN
JAMES A. JUTRY
JOHN C. LACY
ZELMA LETARTE

KATHRYN B. NELSON
RYAN D. O'NEAL
JOHN C. RICHARDSON
LISA ANNE SMITH
SPENCER A. SMITH
SESALY O. STAMPS
JAMES M. SUSA
PAUL M. TILLEY
MEGAN J. TROG
GARY F. URMAN
MICHAEL R. URMAN

Of Counsel:

RICHARD M. YETWIN
BARRON & ASSOCIATES, P.C. - JOHN H. BARRON, III

August 25, 2017

FIRM FOUNDERS:
EVO A. DECONCINI (1901-1986)
JOHN R. McDONALD (1933-2012)
DENNIS W. DECONCINI

PHOENIX OFFICE:
7310 NORTH 16TH STREET, SUITE 205
PHOENIX, ARIZONA 85020
(602) 282-0500
FAX: (602) 282-0520

PLEASE REPLY TO TUCSON
KSMITH@DMYL.COM

Via Federal Express

Arizona State Office
Bureau of Land Management
Attention: Amy Thrower
One North Central Avenue, Suite 800
Phoenix, AZ 85004-4427

RECEIVED
BLM AZ STATE OFFICE
2011 AUG 29 A 10:51
PHOENIX, ARIZONA

RE: **Payment of Claim Maintenance Fee - Pine Creek Mining, Inc.**

Dear Ms. Thrower:

Pursuant to your request, I am enclosing a check in the amount of \$465 as additional monies owed for short payment of claim maintenance fees. I would appreciate it if you would send me a receipt for this amount for recording purposes.

If you have any questions or concerns, please feel free to contact me. Thank you.

Sincerely,

Katheryn A. Smith, CP
Certified Paralegal

Encl.

I:\FILES\DOCS\PUSH01\130112\LTR\1107796.DOCX

#3965603

United States Department of the Interior
Bureau of Land Management
 DIV OF LANDS, MINRLS & ENERGY
 ONE N CENTRAL AVE
 PHOENIX, AZ 85004 -4427
 Phone: 602-417-9200

Receipt

No: 3965663

Transaction #: 4075547	
Date of Transaction: 08/30/2017	
CUSTOMER:	
DECONCINI MCDONALD YETWIN & LACY P C 2525 E BROADWAY BLVD STE 200 TUCSON, AZ 85716-5350 US	

LINE #	QTY	DESCRIPTION	REMARKS	UNIT PRICE	TOTAL
1	1.00	LOCATABLE MINERALS / MINING CLAIMS-NOT NEW-UNADJUD, ONE AUTH NO. ONLY / MINING CLAIM MONEY RECEIVED CASES: AMC355760/\$3470.00	MAINT 2018/22 POL 2017/6 WAV SUSPENSE/1	- n/a -	3470.00
2	1.00	SUSPENSE, MISCELLANEOUS / SUSPENSE, MISCELLANEOUS / TEMPORARY HOLD (1 WEEK ONLY)		465.00	465.00
TOTAL:					\$3,935.00

PAYMENT INFORMATION			
1	AMOUNT:	3410.00	POSTMARKED: 08/28/2017
	TYPE:	CHECK	RECEIVED: 08/29/2017
	CHECK NO:	006304	
	NAME:	DECONCINI MCDONALD YETWIN & LACY INC 2525 E BROADWAY BLVD STE 200 TUCSON AZ 85716-5350 US	
2	AMOUNT:	60.00	POSTMARKED: 08/28/2017
	TYPE:	CHECK	RECEIVED: 08/29/2017
	CHECK NO:	065652	
	NAME:	DECONCINI MCDONALD YETWIN & LACY 2525 E BROADWAY BLVD STE 200 TUCSON AZ 85716-5350 US	
3	AMOUNT:	465.00	POSTMARKED: 08/28/2017
	TYPE:	CHECK	RECEIVED: 08/29/2017
	CHECK NO:	065653	

	NAME: DECONCINI MCDONALD YETWIN & LACY 2525 E BROADWAY BLVD STE 200 TUCSON AZ 85716-5350 US
--	---

REMARKS

This receipt was generated by the automated BLM Collections and Billing System and is a paper representation of a portion of the official electronic record contained therein.

355760

328616

Recording Requested By:
Theodore H. Eyde

RECEIVED
BLM AZ STATE OFFICE

When Recorded Mail To:
Gadsden Sonora Holdings
1235 E. Moonridge Road
Tucson, Arizona 85718

2016 AUG 17 P 1:41

PHOENIX, ARIZONA

Department of the Interior
Bureau of Land Management
Arizona State Office
One North Central Ave.
Suite 800
Phoenix, Arizona 85004-4427

**Re: Notice of Intention to Hold Mining Claims and Certification of Payment
Of Maintenance Fees in Lieu of an Affidavit of Annual Assessment Work**

Gentlemen:

1. This Notice of Intention to Hold Mining claims is made pursuant to 43 C.F.R. Subpart 3833 by Alpha Calcit Arizona Ltd. The Notices of Location for the following-named placer claims are recorded in Cochise County, Arizona and have the following BLM Serial numbers:

<u>Name of Claim</u>	<u>Document #</u>	<u>AMC#</u>
ACA 5-17	010824958-010824970	355760-355772
Godfather 1-3	931232909-931232911	328616-328618

The claims are located in: Section 33, T. 16 S., R. 30 E. and Section 4, T. 17 S., R. 30 E. GSRM

2. Pursuant to Amendment Number 18 of H.R 5503, of the Department of the Interior and Related Agencies Appropriations Act, 1993, Gadsden Sonora Holdings, LLC on behalf of the owner herewith submits an advance rental fee of \$155 per claim for the assessment year beginning on September 1, 2016, in lieu of recording an affidavit of performance of annual assessment work.
3. The name and address of the agent for Alpha Calcit Arizona Ltd. Owners of the Claims for which this Certificate is prepared is: Gadsden Sonora Holdings, LLC 1235 E. Moonridge Road, Tucson, Arizona 85718.
4. The Claims are held and claimed by the owner for the valuable mineral contained therein, and the owner and/or lessee intend to continue development of the claims.

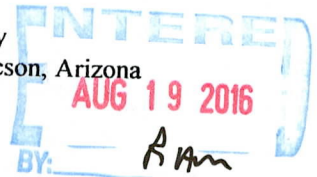
This notice is for the assessment year ending September 1, 2017.

STATE OF ARIZONA)
County of Pima) ss


Theodore H. Eyde

The foregoing instrument was verified before me this 13th day of August 2016 by Theodore H. Eyde, Gadsden Sonora Holdings LLC, 1235 E. Moonridge Road, Tucson, Arizona 85718

Colleen E. Basinger
Notary Public



My Commission Expires: *May 20, 2018*



RECEIPT # 3633816

Figure 1 Location map of Dragoon Marble Quarry

RECEIVED
BLM AZ STATE OFFICE
2016 AUG 17 P 1:41
PHOENIX, ARIZONA

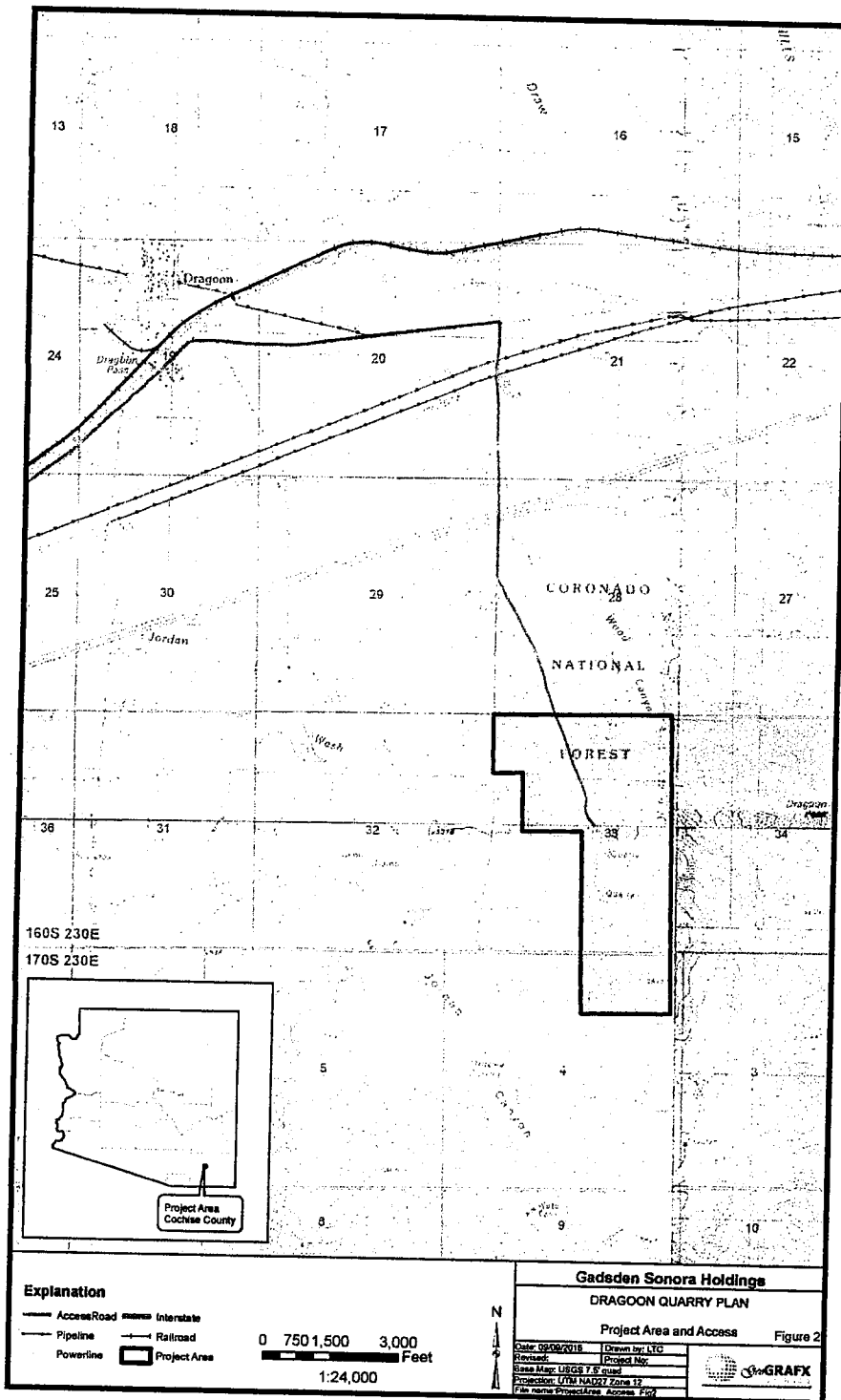
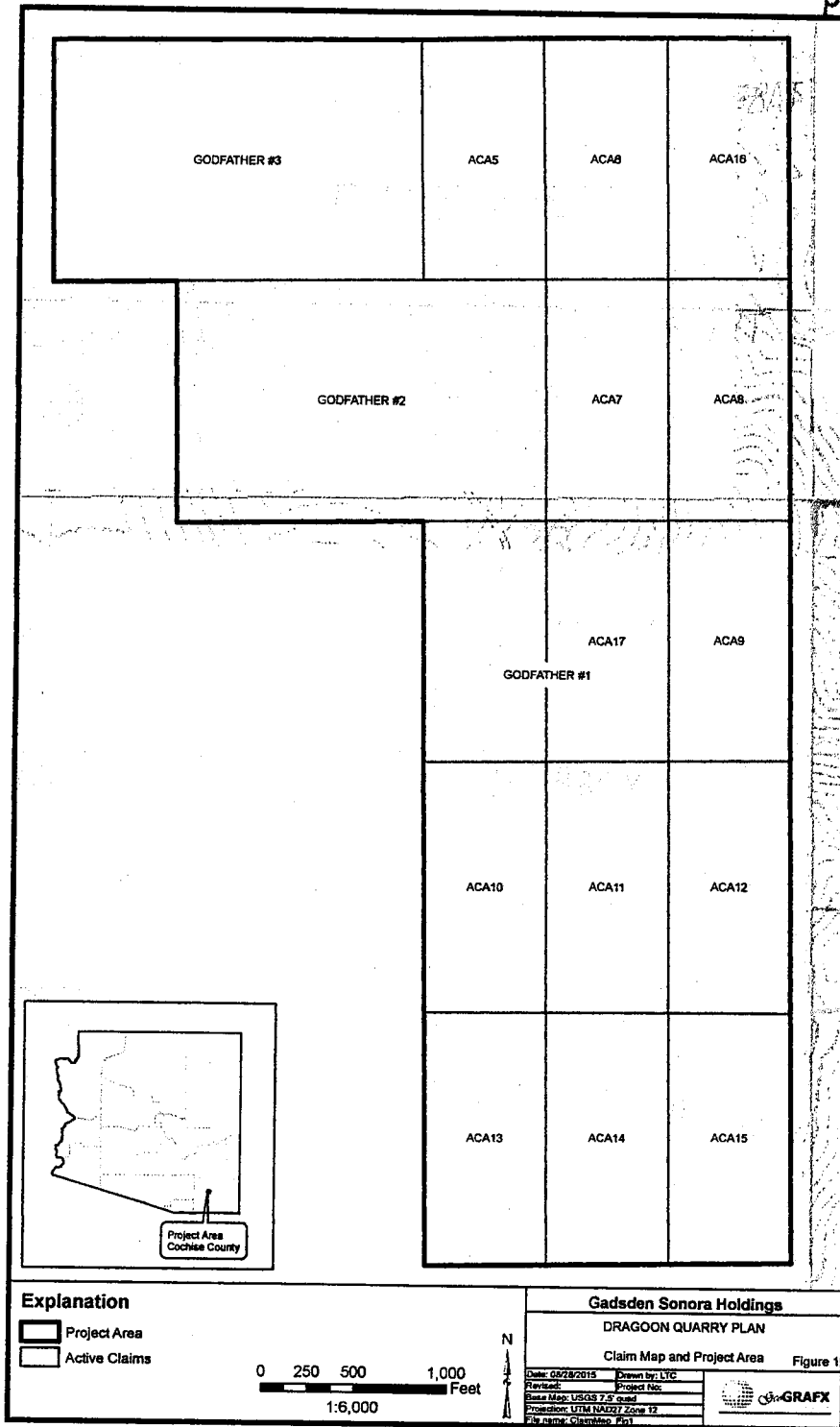


Figure 2 Mining Claims

RECEIVED
BLM AZ STATE OFFICE


2016 AUG 17 P 1:41

PHOENIX, ARIZONA



Gadsden Sonora Holdings, LLC

1235 E. Moonridge Rd.
Tucson, AZ 85718



United States Department of Interior
Bureau of Land Management Arizona Office
1 North Central Avenue Suite 800
Phoenix, AZ 85004

PHOENIX, ARIZONA

2016 AUG 17 P 1:41

RECEIVED
BLM AZ STATE OFFICE

The UPS Store



Print & Business Services



Express

envelope

theupsstore.com

theupsstorefranchise.com

United States Department of the Interior
Bureau of Land Management
 DIV OF LANDS, MINRLS & ENERGY
 ONE N CENTRAL AVE
 PHOENIX, AZ 85004 -4427
 Phone: 602-417-9200

Receipt

No: 3633816

Transaction #: 3737304	
Date of Transaction: 08/17/2016	
CUSTOMER:	
GADSDEN SONORA HOLDINGS 1235 E MOONRIDGE RD TUCSON,AZ 85718-1190 US	

LINE #	QTY	DESCRIPTION	REMARKS	UNIT PRICE	TOTAL
1	1.00	LOCATABLE MINERALS / MINING CLAIMS- NOT NEW-UNADJUD,ONE AUTH NO. ONLY / MINING CLAIM MONEY RECEIVED CASES: AMC355760/\$3255.00	NOI/MAINT FEE 2017 - 16	- n/a -	3255.00
TOTAL:					\$3,255.00

PAYMENT INFORMATION					
1	AMOUNT:	3255.00	POSTMARKED:	08/16/2016	
	TYPE:	CHECK	RECEIVED:	08/17/2016	
	CHECK NO:	5829			
	NAME:	GADSDEN SONORA HOLDINGS LLC 1235 E MOONRIDGE RD TUCSON AZ 85718-1190 US			

REMARKS

This receipt was generated by the automated BLM Collections and Billing System and is a paper representation of a portion of the official electronic record contained therein.

355760
328616

Recording Requested By:
Theodore H. Eyde

When Recorded Mail To:
Gadsden Sonora Holdings
1235 E. Moonridge Road
Tucson, Arizona 85718

Department of the Interior
Bureau of Land Management
Arizona State Office
One North Central Ave.
Suite 800
Phoenix, Arizona 85004-4427

PHOENIX, ARIZONA

2015 JUL 13 A 10:11

RECEIVED
BLM AZ STATE OFFICE

**Re: Notice of Intention to Hold Mining Claims and Certification of Payment
Of Maintenance Fees in Lieu of an Affidavit of Annual Assessment Work**

Gentlemen:

1. This Notice of Intention to Hold Mining claims is made pursuant to 43 C.F.R. Subpart 3833 by Alpha Calcit Arizona Ltd. The Notices of Location for the following-named placer claims are recorded in Cochise County, Arizona and have the following BLM Serial numbers:

<u>Name of Claim</u>	<u>Document #</u>	<u>AMC#</u>
ACA 5-17	010824958-010824970	355760-355772
Godfather 1-3	931232909-931232911	328616-328618

The claims are located in: Section 33, T. 16 S., R. 30 E. and Section 4, T. 17 S., R. 30 E. GSRM

2. Pursuant to Amendment Number 18 of H.R 5503, of the Department of the Interior and Related Agencies Appropriations Act, 1993, Gadsden Sonora Holdings, LLC on behalf of the owner herewith submits an advance rental fee of \$155 per claim for the assessment year beginning on September 1, 2015, in lieu of recording an affidavit of performance of annual assessment work.
3. The name and address of the agent for Alpha Calcit Arizona Ltd. Owners of the Claims for which this Certificate is prepared is: Gadsden Sonora Holdings, LLC 1235 E. Moonridge Road, Tucson, Arizona 85718.
4. The Claims are held and claimed by the owner for the valuable mineral contained therein, and the owner and/or lessee intend to continue development of the claims.

This notice is for the assessment year ending September 1, 2016.


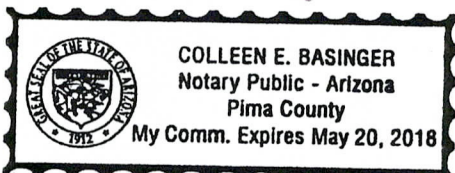
STATE OF ARIZONA)
County of Pima) ss

Theodore H. Eyde

The foregoing instrument was verified before me this 9th day of July, 2015 by Theodore H. Eyde, Gadsden Sonora Holdings LLC, 1235 E. Moonridge Road, Tucson, Arizona 85718

Colleen E. Basinger
Notary Public

My Commission Expires: *May 20, 2018*



RECEIPT # 3342090

Gadsden Sonora Holdings, LLC

1235 E. Moonridge Rd.
Tucson, AZ 85718

**United States Department of the Interior
Bureau of Land Management
Lands and Recreation Planning
One N. Central Avenue
Phoenix, AZ 85004 - 2203**




RECEIVED
BLM AZ STATE OFFICE
2015 JUL 13 A 10:11
PHOENIX, ARIZONA

Gadsden Sonora Holdings, LLC

1235 E. Moonridge Rd.
Tucson, AZ 85718

**United States Department of the Interior
Bureau of Land Management
Lands and Recreation Planning
One N. Central Avenue
Phoenix, AZ 85004 - 2203**



Visit theupsstore.com or call **1-800-PICK-UPS®** (1-800-742-5877) to find a location near you.

Domestic Shipments

- To qualify for the Letter rate, UPS Express Envelopes may only contain correspondence, urgent documents, and/or electronic media, and must weigh 8 oz. or less. UPS Express Envelopes containing items other than those listed or weighing more than 8 oz. will be billed by weight.

International Shipments

- The UPS Express Envelope may be used only for documents of no commercial value. Certain countries consider electronic media as documents. Visit ups.com/importexport to verify if your shipment is classified as a document.

- To qualify for the Letter rate, the UPS Express Envelope must weigh 8 oz. or less. UPS Express Envelopes weighing more than 8 oz. will be billed by weight.

Note: Express Envelopes are not recommended for shipments of electronic media containing sensitive personal information or breakable items. Do not send cash or cash equivalent.

Apply shipping documents on this side.

Do not use this envelope for:

- JPS Ground
- JPS Standard
- JPS 3 Day Select®
- JPS Worldwide Expedited®

FED EYDE
:S201 572-2471
THE UPS STORE #0442
ITE 326
8336 N ORACLE RD
TUCSON AZ 85704-5457

0.2 LBS LTR 1 OF 1
SHP WT: LTR
DATE: 11 JUL 2015

SHIP BUREAU OF LAND MANAGEMENT
TO: UNITED STATES DEPT. OF INTERIOR
LAND AND RECREATION PLANNING
1 N CENTRAL AVE

PHOENIX AZ 85004-4414




AZ 850 9-10



JPS NEXT DAY AIR

1

TRACKING #: 1Z R09 R04 01 5148 4914



BILLING: P/P



REF #1: 0711JTRLTREXP
REF #2: 88942434

ISH 13.00N E2844 63.5V 04/2015




SEE NOTICE ON REVERSE regarding UPS Terms, and policy of limitation of liability. Where allowed by law, shipper authorizes UPS to act as forwarding agent for export control and customs purposes. If reported from the US, shipper certifies that the commodities, technology or software were exported from the US in accordance with the Export Administration Regulations. Diversion contrary to law is prohibited. 800 8 0513

Canada. Services, pricing and hours of operation may vary by location. Copyright © 2011 Mail Boxes Etc., Inc. 41026000509

RECEIVED
BLM AZ STATE OFFICE
2015 JUL 13 A 10:11
PHOENIX, ARIZONA

- Mailbox Services
- Digital Printing & Document Services
- Online Printing at theupsstore.com/print
- Notary Services
- Shipping & Freight Services
- Packing by our Certified Packing Experts
- Packaging Materials & Moving Supplies



UNITED STATES DEPT OF INTERIOR
 1 N CENTRAL AVE
 PHOENIX, AZ 85004-4414
 P: PURPLE S: ORANGE I: 44D
 0903-1056
 1 200804015148 4914
 1030
 SATURDAY APR 13 04 19 51 2015
 05 8501 HIPS 18.3 3 SATURDAY

theupsstore.com

UPS Store



Express Envelope

United States Department of the Interior
Bureau of Land Management
 LANDS/RECREATION & PLANNING
 ONE N CENTRAL AVE
 PHOENIX, AZ 85004 -2203
 Phone: 602-417-9200

Receipt

No: 3342090

Transaction #: 3439773	
Date of Transaction: 07/14/2015	
CUSTOMER:	
GADSDEN SONORA HOLDINGS 1235 E MOONRIDGE RD TUCSON,AZ 85718-1190 US	

LINE #	QTY	DESCRIPTION	REMARKS	UNIT PRICE	TOTAL
1	1.00	LOCATABLE MINERALS / MINING CLAIMS-NOT NEW-UNADJUD,ONE AUTH NO. ONLY / MINING CLAIM MONEY RECEIVED CASES: AMC355760/\$3255.00	MAINT FEE PAYMENT (16) 2016	- n/a -	3255.00
TOTAL:					\$3,255.00

PAYMENT INFORMATION					
1	AMOUNT:	3255.00	POSTMARKED:	07/11/2015	
	TYPE:	CHECK	RECEIVED:	07/13/2015	
	CHECK NO:	1438			
	NAME:	GADSDEN SONORA HOLDINGS LLC 1235 E MOONRIDGE RD TUCSON AZ 85718-1190 US			

REMARKS

This receipt was generated by the automated BLM Collections and Billing System and is a paper representation of a portion of the official electronic record contained therein.

ENTERED
 JUL 15 2015
 BY: RAM

AMC 355760
328616

Recording Requested By:
Theodore H. Eyde

When Recorded Mail To:
Gadsden Sonora Holdings
1235 E. Moonridge Road
Tucson, Arizona 85718

Department of the Interior
Bureau of Land Management
Arizona State Office
One North Central Ave.
Suite 800
Phoenix, Arizona 85004-4427

**Re: Notice of Intention to Hold Mining Claims and Certification of Payment
Of Maintenance Fees in Lieu of an Affidavit of Annual Assessment Work**

Gentlemen:

- This Notice of Intention to Hold Mining claims is made pursuant to 43 C.F.R. Subpart 3833 by Alpha Calcit Arizona Ltd. The Notices of Location for the following-named placer claims are recorded in Cochise County, Arizona and have the following BLM Serial numbers:

<u>Name of Claim</u>	<u>Document #</u>	<u>AMC#</u>			
ACA 5-17	010824958-010824970	355760-355772	-13	20 acres	2015
Godfather 1-3	931232909-931232911	328616-328618			310
					465
					465
					<u>3255</u>

The claims are located in: Section 33, T. 16 S., R. 30 E. and Section 4, T. 17 S., R. 30 E. GSRM

- Pursuant to Amendment Number 18 of H.R 5503, of the Department of the Interior and Related Agencies Appropriations Act, 1993, Gadsden Sonora Holdings, LLC on behalf of the owner herewith submits an advance rental fee of \$155 per claim for the assessment year beginning on September 1, 2014, in lieu of recording an affidavit of performance of annual assessment work.
- The name and address of the agent for Alpha Calcit Arizona Ltd. Owners of the Claims for which this Certificate is prepared is: Gadsden Sonora Holdings, LLC 1235 E. Moonridge Road, Tucson, Arizona 85718.
- The Claims are held and claimed by the owner for the valuable mineral contained therein, and the owner and/or lessee intend to continue development of the claims.


BLM/ASO OFFICE
AUG 13 A 10:53
PIENENK, ARIZONA

This notice is for the assessment year ending September 1, 2015.

STATE OF ARIZONA)
County of Pima) ss

Theodore H. Eyde

The foregoing instrument was verified before me this 12th day of August 2014 by Theodore H. Eyde, Gadsden Sonora Holdings LLC, 1235 E. Moonridge Road, Tucson, Arizona 85718

 MIQUELA THOMAE
NOTARY PUBLIC - ARIZONA
PIMA COUNTY
My Commission Expires
February 20, 2016

[Signature]
Notary Public
AUG 15 2014
BY: *Ram*

NO. OF CLAIMS 16
AMOUNT \$2480.00
RECEIPT NO. 3101161
INIT. *A.H.*

** BLM-ASO **

CERTIFIED MAIL™

Gadsden Sonora Holdings, L
1235 E. Moonridge Rd.
Tucson, AZ 85718



RECEIVED
BLM / BUREAU OF LAND MANAGEMENT
TUCSON OFFICE
250 0001 1894 8041


2014 SEP -2 P 3:17

PHOENIX, ARIZONA

**RETURN RECEIPT
REQUESTED**

United States Department of the Interior
Bureau of Land Management
One Central Avenue
Phoenix, AZ 85004 - 2203

8500434427 CO41




1000

85004

U.S. POSTAGE
PAID
TUCSON, AZ
85704
AUG 30, 14
AMOUNT

\$6.00
00032558-08



United States Department of the Interior
Bureau of Land Management
 LANDS/RECREATION & PLANNING
 ONE N CENTRAL AVE
 PHOENIX, AZ 85004 -2203
 Phone: 602-417-9200

ENTERED
 AUG 15 2014
 BY: *Ram*

Receipt

No: 3101161

Transaction #: 3192716	
Date of Transaction: 08/14/2014	
CUSTOMER:	
GADSDEN-SONORA HOLDINGS LLC ATTN.: THEODORE E EYDE 1235 E MOONRIDGE RD TUCSON, AZ 85718-1190 US	

LINE #	QTY	DESCRIPTION	REMARKS	UNIT PRICE	TOTAL
1	1.00	LOCATABLE MINERALS / MINING CLAIMS-NOT NEW-UNADJUD, ONE AUTH NO. ONLY / MINING CLAIM MONEY RECEIVED CASES: AMC355760/\$2480.00	MAINT FEE PYMNT (16) 2015 / NOI (16) 2014	- n/a -	2480.00
TOTAL:					\$2,480.00

PAYMENT INFORMATION			
1	AMOUNT:	2480.00	POSTMARKED: 08/12/2014
	TYPE:	CHECK	RECEIVED: 08/13/2014
	CHECK NO:	1422	
	NAME:	GADSDEN SONORA HOLDINGS LLC ATTN.: THEODORE E EYDE 1235 E MOONRIDGE RD TUCSON AZ 85718-1190 US	


REMARKS

This receipt was generated by the automated BLM Collections and Billing System and is a paper representation of a portion of the official electronic record contained therein.

Gadsden Sonora Holdings, LLC

1235 E. Moonridge Rd.
Tucson, AZ 85718

*Send United
Parcel Service*



Department of the Interior
Bureau of Land Management
Arizona State Office
One North Central Ave Suite 800
Phoenix, AZ 84004-4427

This envelope is for use with the following services: **UPS Next Day Air®**
UPS Worldwide Express®
UPS 2nd Day Air®

Visit theupsstore.com or call **1-800-PICK-UPS®** (1-800-742-5877) to find a location near you.

Domestic Shipments

To qualify for the Letter rate, UPS Express Envelopes may only contain correspondence, urgent documents, and/or electronic media, and must weigh 8 oz. or less. UPS Express Envelopes containing items other than those listed or weighing more than 8 oz. will be billed by weight.

International Shipments

The UPS Express Envelope may be used only for documents of no commercial value. Certain countries consider electronic media as documents. Visit ups.com/importexport to verify if your shipment is classified as a document.

To qualify for the Letter rate, the UPS Express Envelope must weigh 8 oz. or less. UPS Express Envelopes weighing more than 8 oz. will be billed by weight.

Note: Express Envelopes are not recommended for shipments of electronic media containing sensitive personal information or breakable items. Do not send cash or cash equivalent.

Apply shipping documents on this side.

Do not use this envelope for:


JPS Ground
JPS Standard
JPS 3 Day Select®
JPS Worldwide Expedited®

TED EYDE
(520) 572-2471
THE UPS STORE #0442
STE 326
3336 N ORACLE RD
TUCSON AZ 85704-5457

0.3 LBS LTR 1 OF 1
SHP WT: LTR
DATE: 12 AUG 2014

SHIP DEPT OF INTERIOR- AZ STATE OFFICE
TO: BUREAU OF LAND MANAGEMENT
STE 800
1 N CENTRAL AVE

PHOENIX AZ 85004-4427




AZ 850 9-10



UPS 2ND DAY AIR A.M.

TRACKING #: 1Z R09 R04 07 3420 9297

2A



BILLING: P/P

REF #1: 81214TVLET
REF #2: 75744497

15H 13.00N E2844 54.5V 7/2014

SEE SERVICE OR SERVICE REGARDING UPS TERMS, AND NOTICE OF LIABILITY. Where allowed by law, shipper releases UPS to act as forwarding agent for export control and customs purposes. If exported from the U.S., shipper certifies that the commodities, technology or software were exported from the U.S. in accordance with the Export Administration Regulations. (Shipment contrary to law is prohibited.)

in Canada. Services, pricing and hours of operation may

Mall Boxes Etc., Inc. is a UPS® company. The UPS Store® locations are independently owned and operated by licensed franchisees of Mall Boxes Etc., Inc. Copyright © 2011 Mall Boxes Etc., Inc. 410260000509
International Shipping Notice — Carriage hereunder may be subject to the rules relating to liability and other terms and/or conditions established by the Convention for the Unification of Certain Rules Relating to International Carriage by Air (the "Warsaw Convention") and/or the Convention on the Contract for the International Carriage of Goods by Road (the "CMR Convention"). These commodities, technology or software were exported from the U.S. in accordance with the Export Administration Regulations. Diversion contrary to U.S. law prohibited.

01880250709 12/11 PAC United Parcel Service, Louisville, KY

RECEIVED
BLM AZ STATE OFFICE
2014 AUG 13 A 10:53
PHOENIX, ARIZONA

100% Recycled fiber
80% Post-Consumer

United States Department of the Interior
Bureau of Land Management
 LANDS/RECREATION & PLANNING
 ONE N CENTRAL AVE
 PHOENIX, AZ 85004 -2203
 Phone: 602-417-9200

Receipt

No: 3121637

Transaction #: 3213493	
Date of Transaction: 09/03/2014	
CUSTOMER:	
GADSDEN-SONORA HOLDINGS LLC ATTN.: THEODORE E EYDE 1235 E MOONRIDGE RD TUCSON, AZ 85718-1190 US	

LINE #	QTY	DESCRIPTION	REMARKS	UNIT PRICE	TOTAL
1	1.00	LOCATABLE MINERALS / MINING CLAIMS-NOT NEW-UNADJUD, ONE AUTH NO. ONLY / MINING CLAIM MONEY RECEIVED CASES: AMC355760/\$775.00	ADD'L MAINT FEE PYMNT (16) 2015	- n/a -	775.00
TOTAL:					\$775.00

PAYMENT INFORMATION					
1	AMOUNT:	775.00	POSTMARKED:	08/30/2014	
	TYPE:	CHECK	RECEIVED:	09/02/2014	
	CHECK NO:	113			
	NAME:	GADSDEN SONORA HOLDINGS LLC ATTN.: THEODORE E EYDE 1235 E MOONRIDGE RD TUCSON AZ 85718-1190 US			

REMARKS

This receipt was generated by the automated BLM Collections and Billing System and is a paper representation of a portion of the official electronic record contained therein.

AMC 355760
AMC 328616

Recording Requested By:
Theodore H. Eyde

When Recorded Mail To:
Gadsden Sonora Holdings
1235 E. Moonridge Road
Tucson, Arizona 85718

Department of the Interior
Bureau of Land Management
Arizona State Office
One North Central Ave.
Suite 800
Phoenix, Arizona 85004-4427

RECEIVED
BLM AZ STATE OFFICE
2013 AUG 16 P 2:21
PHOENIX, ARIZONA

**Re: Notice of Intention to Hold Mining Claims and Certification of Payment
Of Maintenance Fees in Lieu of an Affidavit of Annual Assessment Work**

Gentlemen:

1. This Notice of Intention to Hold Mining claims is made pursuant to 43 C.F.R. Subpart 3833 by Alpha Calcit Arizona Ltd. The Notices of Location for the following-named placer claims are recorded in Cochise County, Arizona and have the following BLM Serial numbers:

<u>Name of Claim</u>	<u>Document #</u>	<u>AMC#</u>
ACA 5-17	010824958-010824970	355760-355772
Godfather 1-3	931232909-931232911	328616-328618

The claims are located in: Section 33, T. 16 S., R. 30 E. and Section 4, T. 17 S., R. 30 E. GSRM


2. Pursuant to Amendment Number 18 of H.R 5503, of the Department of the Interior and Related Agencies Appropriations Act, 1993, Gadsden Sonora Holdings, LLC on behalf of the owner herewith submits an advance rental fee of \$140 per claim for the assessment year beginning on September 1, 2013, in lieu of recording an affidavit of performance of annual assessment work.
3. The name and address of the agent for Alpha Calcit Arizona Ltd. Owners of the Claims for which this Certificate is prepared is: Gadsden Sonora Holdings, LLC 1235 E. Moonridge Road, Tucson, Arizona 85718.
4. The Claims are held and claimed by the owner for the valuable mineral contained therein, and the owner and/or lessee intend to continue development of the claims.

This notice is for the assessment year ending September 1, 2014.

STATE OF ARIZONA)
County of Pima) ss

Theodore H. Eyde

The foregoing instrument was verified before me this 14th day of August 2013 by Theodore H. Eyde, Gadsden Sonora Holdings LLC, 1235 E. Moonridge Road, Tucson, Arizona 85718



ENTERED
AUG 23 2013
Notary Public
BY: *TS*

NO. OF CLAIMS 15
AMOUNT \$2940.00
RECEIPT NO. 2858394
NIT. *AA*
** BLM-ASO**

United States Department of the Interior
Bureau of Land Management
 LANDS/RECREATION & PLANNING
 ONE N CENTRAL AVE
 PHOENIX, AZ 85004 -2203
 Phone: 602-417-9200

Receipt

No: 2858394

Transaction #: 2944223	
Date of Transaction: 08/19/2013	
CUSTOMER:	
TED E EYDE 1235 E MOONRIDGE RD TUCSON, AZ 85718-1190 US	

LINE #	QTY	DESCRIPTION	REMARKS	UNIT PRICE	TOTAL
1	1.00	LOCATABLE MINERALS / MINING CLAIMS-NOT NEW-UNADJUD, ONE AUTH NO. ONLY / MINING CLAIM MONEY RECEIVED CASES: AMC355760/\$2940.00	MAINT FEE PYMNT (15) 2014 / NOI (15) 2013	- n/a -	2940.00
TOTAL:					\$2,940.00

PAYMENT INFORMATION					
1	AMOUNT:	2940.00	POSTMARKED:	08/15/2013	
	TYPE:	CHECK	RECEIVED:	08/16/2013	
	CHECK NO:	1415			
	NAME:	GADSDEN SONORA HOLDINGS LLC 1235 E MOONRIDGE RD TUCSON AZ 85718-1190 US			

REMARKS

This receipt was generated by the automated BLM Collections and Billing System and is a paper representation of a portion of the official electronic record contained therein.

Recording Requested By:
Ted H. Eyde

AMC 355760
AMC 328616

When Recorded Mail To:
Gadsden Sonora Holdings
1235 E. Moonridge Road
Tucson, Arizona 85718

Department of the Interior
Bureau of Land Management
Arizona State Office
One North Central Ave.
Suite 800
Phoenix, Arizona 85004-4427

**Re: Notice of Intention to Hold Mining Claims and Certification of Payment
Of Maintenance Fees in Lieu of an Affidavit of Annual Assessment Work**

Gentlemen:

1. This Notice of Intention to Hold Mining claims is made pursuant to 43 C.F.R. Subpart 3833 by Alpha Calcit Arizona Ltd. The Notices of Location for the following-named claims are recorded in Cochise County, Arizona and have the following BLM Serial numbers:

<u>Name of Claim</u>	<u>Document #</u>	<u>AMC#</u>
ACA 5-17	010824958-010824970	355760-355772 -13
Godfather 1-3	931232909-931232911	328616-328618 -3

The claims are located in: Section 33, T. 16 S., R. 30 E. and Section 4, T. 17 S., R. 30 E. GSRM

2. Pursuant to Amendment Number 18 of H.R 5503, of the Department of the Interior and Related Agencies Appropriations Act, 1993, Gadsden Sonora Holdings, LLC on behalf of the owner herewith submits an advance rental fee of \$140 per claim for the assessment year beginning on September 1, 2011, in lieu of recording an affidavit of performance of annual assessment work.
3. The name and address of the agent for Alpha Calcit Arizona Ltd. Owners of the Claims for which this Certificate is prepared is: Gadsden Sonora Holdings, LLC 1235 E. Moonridge Road, Tucson, Arizona 85718.
4. The Claims are held and claimed by the owner for the valuable mineral contained therein, and the owner and/or lessee intend to continue development of the claims.

This notice is for the assessment year ending September 1, 2012.

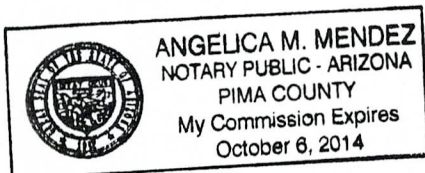
STATE OF ARIZONA)
County of Pima) ss

Theodore H. Eyde

RECEIVED
BLM AZ STATE OFFICE
2011 AUG - 1 A 11 44
PHOENIX, ARIZONA

The foregoing instrument was verified before me this 28th day of July 2011 by Ted H. Eyde
Gadsden Sonora Holdings LLC, 1235 E. Moonridge Road, Tucson, Arizona 85718

Angela M. Mendez
Notary Public



2393534
14
ome

AUG 8 2011 cm

United States Department of the Interior
Bureau of Land Management
 LANDS/RECREATION & PLANNING
 ONE N CENTRAL AVE
 PHOENIX, AZ 85004 -2203
 Phone: 602-417-9200

Receipt

No:

2393534

Transaction #: 2468622	
Date of Transaction: 08/01/2011	
CUSTOMER:	
GADSDEN-SONORA HOLDINGS LLC 1235 E MOONRIDGE RD TUCSON, AZ 85718-1190 US	

LINE #	QTY	DESCRIPTION	REMARKS	UNIT PRICE	TOTAL
1	1.00	LOCATABLE MINERALS / MINING CLAIMS-NOT NEW-UNADJUD, ONE AUTH NO. ONLY / MINING CLAIM MONEY RECEIVED CASES: AMC355760/\$2240.00	MAINT 2012/16	- n/a -	2240.00
TOTAL:					\$2,240.00

PAYMENT INFORMATION					
1	AMOUNT:	2240.00	POSTMARKED:	07/28/2011	
	TYPE:	CHECK	RECEIVED:	08/01/2011	
	CHECK NO:	4831			
	NAME:	GADSDEN SONORA HOLDINGS LLC 1235 E MOONRIDGE RD TUCSON AZ 85718-1190 US			

REMARKS

This receipt was generated by the automated BLM Collections and Billing System and is a paper representation of a portion of the official electronic record contained therein.

- Mailbox Services
- Digital Printing & Document Services
- Online Printing at theupsstore.com/print
- Notary Services
- Shipping & Freight Services
- Packing by our Certified Packing Experts
- Packaging Materials & Moving Supplies



theupsstore.com

The UPS Store®



Express Envelope

Extremely Urgent

This envelope is for use with the following services:

UPS Next Day Air®
UPS Worldwide Express®
UPS 2nd Day Air®

Visit **theupsstore.com** or call **1-800-PICK-UPS®** (1-800-742-5877) to find a location near you.

Domestic Shipments

- To qualify for the Letter rate, UPS Express Envelopes may only contain correspondence, urgent documents, and/or electronic media, and weigh 8 oz. or less. UPS Express Envelopes containing items other than those listed or weighing more than 8 oz. will be billed by weight.

International Shipments


- The UPS Express Envelope may be used only for documents of no commercial value. Certain countries consider electronic media as documents. Visit ups.com/importexport to verify if your shipment is classified as a document.
- To qualify for the Letter rate, the UPS Express Envelope must weigh 8 oz. or less. UPS Express Envelopes weighing more than 8 oz. will be billed by weight.

Note: Express Envelopes are not recommended for shipments of electronic devices containing sensitive personal information or breakable items. Do not use for cash equivalent.

MULTIPLY EYDE
(520) 572-2471
THE UPS STORE #0442
STE 326
6336 N ORACLE RD
TUCSON AZ 85704-5457

0.2 LBS LTR 1 OF 1
SHP WT: LTR
DATE: 28 JUL 2011


SHIP ARIZONA STATE OFFICE
TO: (602) 580-5526
BUREAU OF LAND MANAGEMENT
STE 800
1 N CENTRAL AVE
PHOENIX AZ 85004-4427



AZ 850 9-04



UPS NEXT DAY AIR
TRACKING #: 1Z 019 RY0 01 9996 0809 **1**



BILLING: P/P



REF #1: 072811DMCL

ISH 13.00N E2844 15.5V 04/2011

Apply shipping documents on this side.

Do not use this envelope for:

UPS Ground
UPS Standard
UPS 3 Day Select®
UPS Worldwide Expedited®

100% Recycled fiber
80% Post-Consumer



Mail Boxes Etc., Inc. is a UPS® company. The UPS Store® locations are independently owned and operated. Carriage hereunder may be subject to the rules relating to liability and other terms and/or conditions established by the Convention for the Unification of Certain Rules Relating to International Carriage by Road (the "CMR Convention"). These commodities, technology or software were exported from the U.S. in accordance with the Export Administration Regulations. Diversion contrary to U.S. law prohibited.



International Shipping Notice - Carriage hereunder may be subject to the rules relating to liability and other terms and/or conditions established by the Convention for the Unification of Certain Rules Relating to International Carriage by Air (the "Warsaw Convention") and/or the Convention on the Contract for the International Carriage of Goods by Road (the "CMR Convention"). These commodities, technology or software were exported from the U.S. in accordance with the Export Administration Regulations. Diversion contrary to U.S. law prohibited. United Parcel Service, Louisville, KY

its franchisees in Canada. Copyright © 2009 Mail Boxes Etc., Inc. 41026000509

01880250709 1/10 SCA United Parcel Service, Louisville, KY

Department of the Interior
 Bureau of Land Management
 Arizona State Office
 One North Central Ave.
 Suite 800
 Phoenix, Arizona 85004-4427

AMC 355760

AMC 328616

**Re: Notice of Intention to Hold Mining Claims and Certification of Payment
 Of Maintenance Fees in Lieu of an Affidavit of Annual Assessment Work**

Gentlemen:

1. This Notice of Intention to Hold Mining claims is made pursuant to 43 C.F.R. Subpart 3833 by Alpha Calcit Arizona Ltd. The Notices of Location for the following-named claims are recorded in Cochise County, Arizona and have the following BLM Serial numbers:

<u>Name of Claim</u>	<u>Document #</u>	<u>AMC#</u>
ACA 5-17	010824958-010824970	355760-355772
Godfather 1-3	931232909-931232911	328616-328618

The claims are located in: Section 33, T. 16 S., R. 30 E. and Section 4, T. 17 S., R. 30 E. GSRM

2. Pursuant to Amendment Number 18 of H.R 5503, of the Department of the Interior and Related Agencies Appropriations Act, 1993, Gadsden Sonora Holdings, LLC on behalf of the owner herewith submits an advance rental fee of \$140 per claim for the assessment year beginning on September 1, 2010, in lieu of recording an affidavit of performance of annual assessment work.
3. The name and address of the agent for Alpha Calcit Arizona Ltd. Owners of the Claims for which this Certificate is prepared is: Gadsden Sonora Holdings, LLC 1235 E. Moonridge Road, Tucson, Arizona 85718.
4. The Claims are held and claimed by the owner for the valuable mineral contained therein, and the owner and/or lessee intend to continue development of the claims.

This notice is for the assessment year ending September 1, 2011.

STATE OF ARIZONA)
 County of Pima) ss

Theodor H. Eyde

The foregoing instrument was verified before me this 23rd day of July 2010 by Ted H. Eyde, Gadsden Sonora Holdings LLC, 1235 E. Moonridge Road, Tucson, Arizona 85718

[Signature]

Notary Public

PHOENIX, ARIZONA

2010 JUL 27 A 10: 26


RECEIVED
BLM AZ STATE OFFICE

My Commission Expires:

1/24/14

NO. OF CLAIMS 110
 AMOUNT 3240.00
 RECEIPT NO. 2178841
 INIT. SP28

** BLM-ASO **



ENTERED INTO COMPUTER ^{ATG} 09 2010

United States Department of the Interior
 Bureau of Land Management
 LANDS/RECREATION & PLANNING
 ONE N CENTRAL AVE
 PHOENIX, AZ 85004 -2203
 Phone:

Receipt

No:

2178841

Transaction #: 2248404		ENTERED INTO COMPUTER <i>W</i>
Date of Transaction: 07/28/2010		
CUSTOMER:	GADSDEN-SONORA HOLDINGS LLC 1235 E MOONRIDGE RD ✓ TUCSON, AZ 85718-1190 US	AUG 09 2010

LINE #	QTY	DESCRIPTION	REMARKS	UNIT PRICE	TOTAL
1	1.00	LOCATABLE MINERALS / MINING CLAIMS-NOT NEW-UNADJUD, ONE AUTH NO. ONLY / MINING CLAIM MONEY RECEIVED CASES: AMC355760/\$2240.00	MAINT-16	- n/a -	2240.00
TOTAL:					\$2,240.00

PAYMENT INFORMATION					
1	AMOUNT:	2240.00	POSTMARKED:	N/A	
	TYPE:	CHECK	RECEIVED:	07/27/2010	
	CHECK NO:	1224			
	NAME:	GADSDEN SONORA HOLDINGS LLC PO BOX 219 MARANA AZ 85653 US			

REMARKS

This receipt was generated by the automated BLM Collections and Billing System and is a paper representation of a portion of the official electronic record contained therein.

AMC 34135?
 34140
 386095
 386123
 381952

AMC 355760
 327303
 329313
 330954
 341558
 383189

When Recorded mail To:
 NORMA REYNOLDS
 P.O. Box 162
 Sahome AZ 85348
 0162

Page 2 of 6

MAINTENANCE FEE PAYMENT

Claimant Name: NAVORO MINING LLC
 Address: 125 E APACHE STREET
 City: WICKENBURG State: AZ Zip: 85390
 Telephone: 928 684 5630
 E-mail address: _____
 Signature: Norma Reynolds

RECEIVED
 CLAIMS SERVICE OFFICE
 2009 JUL - 8 A 9:52
 TUCSON, ARIZONA
 BLM
 Date
 Stamp

Check here if this is a change of address.

LINE NO.	AMC NUMBER	CLAIM/SITE NAME	COUNTY RECORDER DATA (If available)	TWP	RNG	SEC
1 L	327303	Socorro Reef #1	LAPAZ CO #3154	5N	12W	26
2	327304	Socorro Reef #2	PARKER ARIZ	5N	12W	26
3	327305	Socorro Reef #3	lead file	5N	12W	26
4	327306	Socorro Reef #4	AMC #	5N	12W	26
5 L	329313	Socorro Reef #5	38410/1/2007	5N	12W	25
6 L	330954	Socorro Reef #7	NAVORO	5N	12W	25
7 L	341558	Socorro Reef #8	MINING LLC	5N	12W	25
8	341559	Socorro Reef #9	AMC 327303 (2008)	5N	12W	25
9	341560	Socorro Reef #10		5N	12W	35
10	329314	Socorro Reef #6		5N	12W	25

List additional claims on Form MCF114.

Bureau of Land Management
 Arizona State Office
www.az.blm.gov

No. of Claims: 10 x \$125 = 1250.00
 Check No: 1863 Init. _____
 Receipt No.: _____
 For BLM Use Only

Form: MCF112
 Revised July 2005

This form is available from the Arizona Department of Mines and Mineral Resources and may be reproduced.

ENTERED INTO COMPUTER

11/10/09 DAA

7/6/200

To B.L.M. ARIZONA State Office

Suite ONE No CENTRAL AV
800 Phoenix AZ 85004

PAGE
10FB

When Recorded:

Please Return Recorded Papers

To:

NORMA Campbell, REYNOLDS

P.O. Box 162

SA Home AZ 85348-0162

RECEIVED
BLM AZ STATE OFFICE
2009 JUL - 8 A 8:51
PHOENIX, ARIZONA

Thank you, Norma Reynolds
(Campbell)

Phone # 1928-859-3307

10- Socorro Reef - 1 TRU 10 @ \$125.00 per claim	\$1,250.00
7- " " 1 TRU 7 @ 125.00	" " = 875.00
4- " " 1 TRU 4 @ 125.00	" " = 500.00
6- NOBORO - 8 TRU 13 @ 125.00	" " = 750.00
6- NOBORO - 1 TRU 6 @ 125.00	" " = 750.00
<hr/>	
TOTAL ENCLOSED	\$4,125.00

33 TOTAL CLAIMS;
NAVORO MINING LLC

Plus 6 papers

Filed @ 10.00 ea = \$60.00

(copies) CK # 1864

TOTAL ENCLOSED \$4,185.00

CK # 1863

When Recorded MAIL to
 NORMA REYNOLDS
 PO BOX 162
 SALOME AZ 85348 0162

MAINTENANCE FEE PAYMENT

Claimant Name: Navoro Mining LLC
 Address: 125 Apache Street
 City: Wickenburg State: AZ Zip: 85390
 Telephone: 1-928-684-5636
 E-mail address: NONE
 Signature: Norma Reynolds

RECEIVED
 CLAIMS OFFICE
 2009 JUL - 8 A 8:52
 PHOENIX, ARIZONA
 BLM
 Date
 Stamp

Check here if this is a change of address.

LINE NO.	AMC NUMBER	CLAIM/SITE NAME	COUNTY RECORDER DATA (if available)	TWP	RNG	SEC
1	383189	Socorro Reef #15	LAPAZ Co } year 2007			
2	383190	Socorro Reef #16	PARKER AZ } 03041			
3	383191	Socorro Reef #17				
4	383192	Socorro Reef #18	NAVORO			
5	383193	Socorro Reef #19	MINING LLC			
6	383194	Socorro Reef #20	AMC			
7	383195	Socorro Reef #21	383189			
8						
9						
10						

List additional claims on Form MCF114.

Bureau of Land Management
 Arizona State Office
www.az.blm.gov

No. of Claims: 7 x \$125 = 875.00
 Check No: 1863 Init. _____
 Receipt No.: _____
 For BLM Use Only

Form: MCF112
 Revised July 2005

When Recorded Mail to
 Norma Reynolds
 PO Box 162
 SA Lome AZ 85348
 0162

MAINTENANCE FEE PAYMENT

Claimant Name: Navaro Mining LLC
 Address: 125 E Apache Street
 City: Nickewburg State: AZ Zip: 85390
 Telephone: 19286845630
 E-mail address: NONE
 Signature: Norma Reynolds

BLM
 Date
 Stamp

RECEIVED
 BLM ARIZONA STATE OFFICE
 2009 JUL - 8 A 8:52
 PHOENIX, ARIZONA

Check here if this is a change of address.

LINE NO.	AMC NUMBER	CLAIM/SITE NAME	COUNTY RECORDER DATA (If available)	TWP	RNG	SEC
1	L 341353	Socorro Reef #13	LAPAZ Co	5N	12W	26
2	L 341469	Socorro Reef #14	Reorder	5N	12W	26
3	341410	Socorro Reef #11	# 2007 13154	5N	12W	35
4	341354	Socorro Reef #12		5N	12W	35
5			AMC LEAD			
6			File # 341353			
7						
8						
9						
10						

List additional claims on Form MCF114.

Bureau of Land Management
 Arizona State Office
www.az.blm.gov

No. of Claims: 4 x \$125 = 500.00
 Check No: 1863 Init. _____
 Receipt No.: _____
 For BLM Use Only

Form: MCF112
 Revised July 2005

When Recorded Mail to:
 Norma Reynolds
 PO Box 162
 Salome AZ 85348
 0162

MAINTENANCE FEE PAYMENT

Claimant Name: Navoro Mining LLC
 Address: 125 E Apache Street
 City: Wickenburg State: AZ Zip: 85390
 Telephone: 1928 684 5630
 E-mail address: None
 Signature: Norma Reynolds

Check here if this is a change of address.

BLM
Date
Stamp

2009 JUL - 8 A 9:52

PHOENIX OFFICE

ARIZONA

LINE NO.	AMC NUMBER	CLAIM/SITE NAME	COUNTY RECORDER DATA (If available)	TWP	RNG	SEC
L 1 B	386 095	Navoro # 8	Amc lead	5N	8W	27
2 A	355 772	Navoro # 9	file #	5N	8W	27
L 3 A	386 123	Navoro # 10	386 095	5N	8W	27
4 A	386 124	Navoro # 11		5N	8W	27
5 A	386 125	Navoro # 12	Maricopa Co	5N	8W	27
6 A	386 126	Navoro # 13	Recorder	5N	8W	27
7			office			
8			Phoenix AZ			
9						
10						

List additional claims on Form MCF114.

Bureau of Land Management
 Arizona State Office
www.az.blm.gov

No. of Claims: 6 x \$125 = 750.00
 Check No: 1863 Init. _____
 Receipt No.: _____
 For BLM Use Only

Form: MCF112
 Revised July 2005

When Recorded mail to
 NORMA REYNOLDS
 PO Box 162
 Salome AZ 85348
 0162

MAINTENANCE FEE PAYMENT

Claimant Name: Navoro Mining LLC
 Address: 125 E Apache Street
 City: Wickenburg State: AZ Zip: 85390
 Telephone: 1928 684 5630
 E-mail address: NONE
 Signature: Norma Reynolds

Check here if this is a change of address.

RECEIVED
 PLM STATE OFFICE
 2009 JUL - 8 A 8:52
 MARICOPA, ARIZONA
 BLM
 Date
 Stamp

LINE NO.	AMC NUMBER	CLAIM/SITE NAME	COUNTY RECORDER DATA (If available)	TWP	RNG	SEC
1	381952	Navoro Mines #1	Maricopa Co.	5N	8W	19
2	381953	Navoro Mines #2	Year of 2007	5N	8W	19
3	381954	Navoro Mines #3	#s 0496-288	5N	8W	19
4	381955	Navoro Mines #4	289	5N	8W	19
5	381956	Navoro Mines #5	290	5N	8W	19
6	381957	Navoro Mines #6	297	5N	8W	19
7			295			
8			293			
9			Amc head file #			
10			381952			

List additional claims on Form MCF114.

Bureau of Land Management
 Arizona State Office
www.az.blm.gov

No. of Claims: 6 x \$125 = 750.00
 Check No: 1863 Init. _____
 Receipt No.: _____
 For BLM Use Only

Form: MCF112
 Revised July 2005

**United States Department of the Interior
Bureau of Land Management
BUSINESS & SUPPORT SVCS DIV
ONE N CENTRAL AVE SUITE 800
PHOENIX, AZ 85004 -4427
Phone: (602) 417-9200**

Receipt

No: 1953636

Transaction #: 2017220	
Date of Transaction: 07/08/2009	
CUSTOMER:	NORMA J REYNOLDS PO BOX 162 SALOME, AZ 85348-0162 US

LINE #	QTY	DESCRIPTION	REMARKS	UNIT PRICE	TOTAL
1	1.00	LOCATABLE MINERALS / MINING CLAIMS-NOT NEW-UNADJUD, ONE AUTH NO. ONLY / MINING CLAIM MONEY RECEIVED CASES: AMC327303/\$4185.00	MAINT	- n/a -	4185.00
TOTAL:					\$4,185.00

PAYMENT INFORMATION					
1	AMOUNT:	4125.00	POSTMARKED:	07/06/2009	
	TYPE:	CHECK	RECEIVED:	07/08/2009	
	CHECK NO:	1863			
	NAME:	REYNOLDS, NORMA J PO BOX 162 SALOME AZ 85348-0162 US			
2	AMOUNT:	60.00	POSTMARKED:	07/06/2009	
	TYPE:	CHECK	RECEIVED:	07/08/2009	
	CHECK NO:	1864			
	NAME:	REYNOLD, NORMA J PO BOX 162 SALOME AZ 85348-0162 US			

REMARKS
FEE'S INCREASED TO \$140. SHORT PAID BY \$435.00.

This receipt was generated by the automated BLM Collections and Billing System and is a paper representation of a portion of the official electronic record contained therein.

*Refund Authorized
Suppl Maint Fee payments
made on closed claims
AMC327303-306.
R2 10/9/09*

*Refund Authorized
Maint. Fee paid on closed claims
AMC 327303-306
AMC 329313-314
AMC 330954
AMC 341353-354
AMC 341409-418
AMC 341558-560 R2 7/6/10*

United States Department of the Interior
Bureau of Land Management
 BUSINESS & SUPPORT SVCS DIV
 ONE N CENTRAL AVE
 PHOENIX, AZ 85004 -2203
 Phone: (602) 417-9200

Amc 355760
 Amc 328616
 Receipt

No: 1324073

Transaction #: 1368944	
Date of Transaction: 07/28/2006	
CUSTOMER:	TED E EYDE GADSDEN-SONORA HOLDINGS LLC 1235 E MOONRIDGE RD TUCSON, AZ 85718

LINE #	QTY	DESCRIPTION	REMARKS	UNIT PRICE	TOTAL
1	1.00	LOCATABLE MINERALS / MINING CLAIMS-NOT NEW-UNADJUD, ONE AUTH NO. ONLY / MINING CLAIM MONEY RECEIVED (455) CASES: AMC355760/\$2000.00	MAINT 2007 (16)	- n/a -	2000.00
TOTAL:					\$2,000.00

PAYMENT INFORMATION					
1	AMOUNT:	\$2,000.00	POSTMARKED:	07/28/2006	
	TYPE:	CHECK	RECEIVED:	07/28/2006	
	CHECK NO:	3574			
	NAME:	GADSDEN SONORA HOLDINGS LLC 1235 E MOONRIDGE RD TUCSON AZ 85718			

REMARKS

This receipt was generated by the automated BLM Collections and Billing System and is a paper representation of a portion of the official electronic record contained therein.

ENTERED INTO COMPUTER
 9/25/06 AB

Department of the Interior
Bureau of Land Management
Arizona State Office
One North Central Ave.
Suite 800
Phoenix, Arizona 85004-4427



FEE # 060728764
OFFICIAL RECORDS
COCHISE COUNTY
DATE 07/31/06 HOUR 3

REQUEST OF
GADSDEN SONORA HOLDINGS
CHRISTINE RHODES-RECORDER
FEE : 10.00 PAGES : 1

**Re: Notice of Intention to Hold Mining Claims and Certification of Payment
Of Maintenance Fees in Lieu of an Affidavit of Annual Assessment Work**

Gentlemen:

1. This Notice of Intention to Hold Mining claims is made pursuant to 43 C.F.R. Subpart 3833 by Alpha Calcit Arizona Ltd. The Notices of Location for the following-named claims are recorded in Cochise County, Arizona and have the following BLM Serial numbers:

<u>Name of Claim</u>	<u>Document #</u>	<u>AMC#</u>
ACA 5-17	010824958-010824970	355760-355772
Godfather 1-3	931232909-931232911	328616-328618

The claims are located in: Section 33, T. 16 S., R. 30 E. and Section 4, T. 17 S., R. 30 E. GSRM

2. Pursuant to Amendment Number 18 of H.R 5503, of the Department of the Interior and Related Agencies Appropriations Act, 1993, Gadsden Sonora Holdings, LLC on behalf of the owner herewith submits an advance rental fee of \$125 per claim for the assessment year beginning on September 1, 2006, in lieu of recording an affidavit of performance of annual assessment work.
3. The name of address of the agent for Alpha Calcit Arizona Ltd. Owners of the Claims for which this Certificate is prepared is: Gadsden Sonora Holdings, LLC 1235 E. Moonridge Road, Tucson, Arizona 85718. **THIS IS A CHANGE OF ADDRESS**
4. The Claims are held and claimed by the owner for the valuable mineral contained therein, and the owner and/or lessee intend to continue development of the claims.

This notice is for the assessment year ending September 1, 2007.

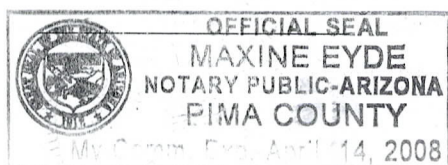
STATE OF ARIZONA)
County of Pima) ss

The foregoing instrument was verified before me this 26th day of July 2006 by Ted H. Eyde, Gadsden Sonora Holdings LLC, 1235 E. Moonridge Road, Tucson, Arizona 85718

Notary Public

ARIZONA
STATE OFFICE
PHOENIX, ARIZONA

My Commission Expires:



2006 AUG -9 P 12:45

RECEIVED
BUREAU OF
LAND MANAGEMENT

060728764
ENTERED INTO COMPUTER
9/25/06 aB

CHRISTINE RHODES
COCHISE COUNTY RECORDER
1415 MELODY LANE BLDG. B
BISBEE, ARIZONA 85603

DEPARTMENT
OF
LAND MANAGEMENT

DATE
08/01/06

2006 AUG -9 P 12:45

TIME
7:51:37

RECEIPT FOR RECORDING FEES PAID

ON FEE # 060728784, RECEIVED 07/31/06
AT 3 O'CLOCK BY RECORDER
ON TERM REC835581
RECVD FROM GADSDEN SONORA HOLDINGS

AMOUNT DUE 10.00

TENDERED 10.00

=====

BALANCE DUE .00

THANK YOU.



CHRISTINE RHODES

County Recorder

1415 Melody Ln., Bldg. B

Bisbee, Arizona 85603

PHOENIX AZ 85004

AUG 07 06

0.39

AZ

710005

U.S. POSTAGE

ARIZONA
STATE OFFICE
PHOENIX, ARIZONA

060728764
DEPARTMENT OF THE INTERIOR
1 N CENTRAL AVE STE 800
PHOENIX AZ 85004

2006 AUG -9 P 12:45

RECEIVED
BUREAU OF
LAND MANAGEMENT

1602 2444427 0041



ARE THE TAXES ON THIS PROPERTY PAID? REMEMBER: Taxes are payable in two installments and become delinquent November 1 and May 1. These dates remain the same regardless of when the property is purchased. If the taxes are not paid by these dates, penalties are added.

Even though taxes may have been prorated in escrow, it may be your responsibility to request a tax bill and make payment to the Cochise County Treasurer and Tax Collector.


You should refer to your Policy of Title to determine your tax liability. Tax bills are mailed October 1 of each calendar year to the most recent owner of record on file at the time of printing the tax bills. The Treasurer/Tax Collector CANNOT excuse penalties because a taxpayer did not receive a bill. IS YOUR CURRENT ADDRESS ON FILE WITH THE COUNTY?

If you have any questions concerning payment of taxes, please contact the COCHISE COUNTY TREASURER, 1415 Melody Lane, Bldg. E, Bisbee, AZ 85603 or call (520) 432-8400.

NOTICE TO NEW PROPERTY OWNERS



CHRISTINE RHODES
Cochise County Recorder
1415 Melody Ln., Bldg. B
Bisbee, Arizona 85603



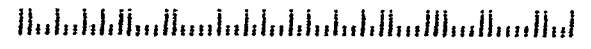
ARIZONA
STATE OFFICE
PHOENIX, ARIZONA

2006 AUG -9 P 12:45

RECEIVED
BUREAU OF
LAND MANAGEMENT

060728764
DEPARTMENT OF THE INTERIOR
1 N CENTRAL AVE STE 800
PHOENIX AZ 85004

100414427440058



CHRISTINE RHODES
COCHISE COUNTY RECORDER
1415 MELODY LANE BLDG. B
BISBEE, ARIZONA 85603

DEPARTMENT OF
LAND MANAGEMENT

DATE
08/01/06

2006 AUG -9 P 12:45 TIME
:51:37

RECEIPT FOR RECORDING FEES PAID

ON FEE # 06078878X, RECEIVED 07/31/06
AT 3 O'CLOCK BY RECORDER
ON TERM REC085551
RECVD FROM GADSDEN SONORA HOLDINGS

AMOUNT DUE 10.00
TENDERED 10.00
=====

BALANCE DUE	.00
-------------	-----

THANK YOU.

Amc 328616

355760

CLAIM MAINTENANCE FEES

FOR ASSESSMENT YEAR: 2009

TOTAL FEES REMITTED \$2,000
(\$125 PER CLAIM) 16 CLAIMS

To expedite processing, please list your mining claims in serial number order.

BLM ASSIGNED SERIAL NO(S)

NAME OF CLAIM(S)

AMC 328616 - 328618-B

GOOFATHER 1-3

AMC 355760 - 355772-B

ACA 5-17

ENTERED INTO COMPUTER

JUL 17 2008 RB

PHOENIX ARIZONA
JUL 15 A 2 18

NAME AND ADDRESS OF OWNER/CLAIMANT

FOR OFFICE USE ONLY

ALPHA CALLIT ARIZONA LTD
TED H. EYDE AGENT
1235 E. MOONRIDGE RD
TUCSON, AZ 85718

BLM FEE VERIFICATION

CLAIMS FILED _____
AMOUNT RECEIVED _____
PROCESSING COMPLETE _____
SURNAME/DATE _____

#1742037

16
AMC

United States Department of the Interior
Bureau of Land Management
 BUSINESS & SUPPORT SVCS DIV
 ONE N CENTRAL AVE SUITE 800
 PHOENIX, AZ 85004 -4427
 Phone: (602) 417-9200

Receipt

No:

1742037

Transaction #: 1799090	
Date of Transaction: 07/15/2008	
CUSTOMER:	GADSEN SONORA HOLDINGS LLC 1235 MOONRIDGE RD TUCSON,AZ 85718

LINE #	QTY	DESCRIPTION	REMARKS	UNIT PRICE	TOTAL
1	1.00	LOCATABLE MINERALS / MINING CLAIMS-NOT NEW-UNADJUD,ONE AUTH NO. ONLY / MINING CLAIM MONEY RECEIVED (455) CASES: AMC328616/\$2000.00	MAINT 2009/16	- n/a -	2000.00
TOTAL:					\$2,000.00

PAYMENT INFORMATION			
1	AMOUNT:	\$2,000.00	POSTMARKED: 7/11/08 0:00
	TYPE:	CHECK	RECEIVED: 07/15/2008
	CHECK NO:	4072	
	NAME:	GADSDEN-SONORA HOLDINGS, LLC 1235 MOONRIDGE RD TUCSON AZ 85718	

REMARKS

This receipt was generated by the automated BLM Collections and Billing System and is a paper representation of a portion of the official electronic record contained therein.

AMC 386 095
AMC 386 123
AMC 355 760
AMC 381 952

AMC 327 303
AMC 329 313
AMC 330 954
AMC 341 558
AMC 388 189
AMC 341 353
AMC 341 409

ENTERED INTO COMPUTER
6/20/08 DGG

MAINTENANCE FEE PAYMENT

Claimant Name: Navoro Mining LLC
Address: 125 E Apache Street
City: Wickenburg State: AZ Zip: 85390
Telephone: 928-684-5636 (Lucy Herman)
E-mail address: None
Signature: Norma Campbell Reynolds

BLM Date Stamp
2008 MAY 21 A 7:41
PHOENIX, ARIZONA
RECEIVED
L.M. AZ STATE OFFICE

Check here if this is a change of address.

LINE NO.	AMC NUMBER	CLAIM/SITE NAME	COUNTY RECORDER DATA (If available)	TWP	RNG	SEC
1 L	327303	Socorro Bell Henry #1 Reef #1	County Recorder	5N	12W	26
2	327304	Socorro Bell Henry #2 Reef #2	LA PAZ CO AZ # 2007	5N	12W	26
3	327305	Socorro Bell Henry #3 Reef #3	03154	5N	12W	26
4	327306	Socorro Bell Henry #4 Reef #4	Lead file #	5N	12W	26
5 L	329313	Socorro Bell Henry #5 Reef #5	Navoro	5N	12W	25
6 L	330954	Socorro Bell Henry #7 Reef #7	MINING LLC	5N	12W	25
7 L	341558	Socorro Bell Henry #8 Reef #8	384101	5N	12W	25
8	341559	Socorro Bell Henry #9 Reef #9		5N	12W	25
9	341560	Socorro Bell Henry #10 Reef #10		5N	12W	35
10	329314	Socorro Bell Henry #6 Reef #6		5N	12W	25

List additional claims on Form MCF114. # 6

Bureau of Land Management
Arizona State Office
www.az.blm.gov

No. of Claims: 10 x \$125 = 1250.00
 Check No: 1487 Init. SP28
 Receipt No.: 1710207
 For BLM Use Only

Form: MCF112
Revised July 2005

MAINTENANCE FEE PAYMENT

Claimant Name: Naroro Mining LHC
 Address: 125 E Apache Street
 City: Dickenburg State: AZ Zip: 85390
 Telephone: 928 684 5630
 E-mail address: None
 Signature: Norman Campbell Register

Check here if this is a change of address.

RECEIVED
 L.M. AZ STATE OFFICE
 2008 MAY 21 A 7:41
 PHOENIX, ARIZONA
 BLM
 Date
 Stamp

LINE NO.	AMC NUMBER	CLAIM/SITE NAME	COUNTY RECORDER DATA (if available)	TWP	RNG	SEC
1	383189	Socorro Ref # 15 (Naroro	LA PAZ Co.	5N	12W	25/24
2	383190	Socorro Ref # 16 } Mining	Recorder	5N	12W	24/25
3	383191	Socorro Ref # 17 } LLC	# 2007 03641	5N	12W	25/29
4	383192	Socorro Ref # 18		5N	12W	3E 24
5	383193	Socorro Ref # 19	Lead File #	5N	11	19
6	383194	Socorro Ref # 20		5N	11W	19
7	383195	Socorro Ref # 21		5N	11W	19
8						
9						
10						

List additional claims on Form MCF114.

Bureau of Land Management
 Arizona State Office
www.az.blm.gov

No. of Claims: 7 x \$125 = 875.00
 Check No: 1487 Init. SMJ
 Receipt No.: 1710207
 For BLM Use Only

Form: MCF112
 Revised July 2005

MAINTENANCE FEE PAYMENT

Claimant Name: Navoro Mining LLC
 Address: 125 E Apache St
 City: Wickenburg State: AZ Zip: 85390
 Telephone: 928 884 5630
 E-mail address: none
 Signature: Norma Campbell Reynolds

RECEIVED
 BLM, AZ STATE OFFICE
 2008 MAY 21 A 7:41
 PHOENIX, ARIZONA
 BLM
 Date
 Stamp

Check here if this is a change of address.

LINE NO.	AMC NUMBER	CLAIM/SITE NAME	COUNTY RECORDER DATA (if available)	TWP	RNG	SEC
1 L	341353	Eds Dream #1 Socorro Reef #3	La Paz Co	5N	12W	26
2 L	341409	Eds Dream #2 Socorro Reef #4	Recorder	5N	12W	26
3	341410	Eds Dream #3 Socorro Reef #10	# 2007	5N	12W	35
4	341354	Eds Dream #4 Socorro Reef #10	03154	5N	12W	35
5						
6						
7						
8						
9						
10						

List additional claims on Form MCF114.

Bureau of Land Management
 Arizona State Office
www.az.blm.gov

No. of Claims: 4 x \$125 = 500.00
 Check No: 1487 Init. SR
 Receipt No.: 1710207
 For BLM Use Only

Form: MCF112
 Revised July 2005

MAINTENANCE FEE PAYMENT

Claimant Name: Navoro Mining LLC
 Address: 125 E Apache Street
 City: Wickenburg State: AZ Zip: 85390
 Telephone: 928 684 5630
 E-mail address: NONE
 Signature: Norma Campbell Reynolds

Check here if this is a change of address.

RECEIVED
 B.L.M. AZ STATE OFFICE
 PHOENIX, ARIZONA
 2008 MAY 21 A 7:41
 BLM
 Date
 Stamp

LINE NO.	AMC NUMBER	CLAIM/SITE NAME	COUNTY RECORDER DATA (If available)	TWP	RNG	SEC
L 1 B	386 095	Navoro #8	Lead file #	5N	8W	27
355760 2 A	355 772	Navoro #9	384101	5N	8W	27
L 2 A	386 123	Navoro #10		5N	8W	27
4 3/A	386 124	Navoro #11		5N	8W	27
5 5/A	386 125	Navoro #12		5N	8W	27
6 6/A	386 126	Navoro #13		5N	8W	27
7						
8						
9						
10						

List additional claims on Form MCF114.

Bureau of Land Management
 Arizona State Office
www.az.blm.gov

No. of Claims: 6 x \$125 = 750.00
 Check No: 1487 Init. SM 28
 Receipt No.: 1710207
 For BLM Use Only

Form: MCF112
 Revised July 2005

MAINTENANCE FEE PAYMENT

Claimant Name: Navoro Mining LLC
 Address: 125 E Apache
 City: Wickenburg State: AZ Zip: 85390
 Telephone: 928 684 5630 (Lucy Herman)
 E-mail address: _____
 Signature: Norma Campbell Reynolds

Check here if this is a change of address.

BLM
 Date
 Stamp
 2008 MAY 21 A 7:41
 PHOENIX, ARIZONA
 RECEIVED
 L.M. AZ STATE OFFICE

LINE NO.	AMC NUMBER	CLAIM/SITE NAME	COUNTY RECORDER DATA (If available)	TWP	RNG	SEC
1	381952	Navoro Mining #1	MARICOPA	5N	8W	19
2	381953	Navoro Mining #2	Co. 4th of 2007	5N	8W	19
3	381954	Navoro Mining #3	# 0496288	5N	8W	19
4	381955	Navoro Mining #4	Tru 289	5N	8W	19
5	381956	Navoro Mining #5	049 290	5N	8W	19
6	381957	Navoro Mining #6	291	5N	8W	19
7			295			
8			293			
9						
10						

List additional claims on Form MCF114.

Bureau of Land Management
 Arizona State Office
www.az.blm.gov

No. of Claims: 6 x \$125 = 750.00
 Check No: 1487 Init. SPB
 Receipt No.: 1710207
 For BLM Use Only

Form: MCF112
 Revised July 2005

DATE: 5/20/08

PAGE 1 of 6

B L M - Arizona State Office
1 No CENTRAL AV
Phoenix AZ 85004 Suite 804

PHOENIX, ARIZONA

2008 MAY 21 A 7:41

RECEIVED
BLM, AZ STATE OFFICE

When Recorded:

Please Return the Recorded PAPERS

to: Norma Campbell Reynolds

PO Box 162

SALOME AZ

853 48-0162

Thank You,

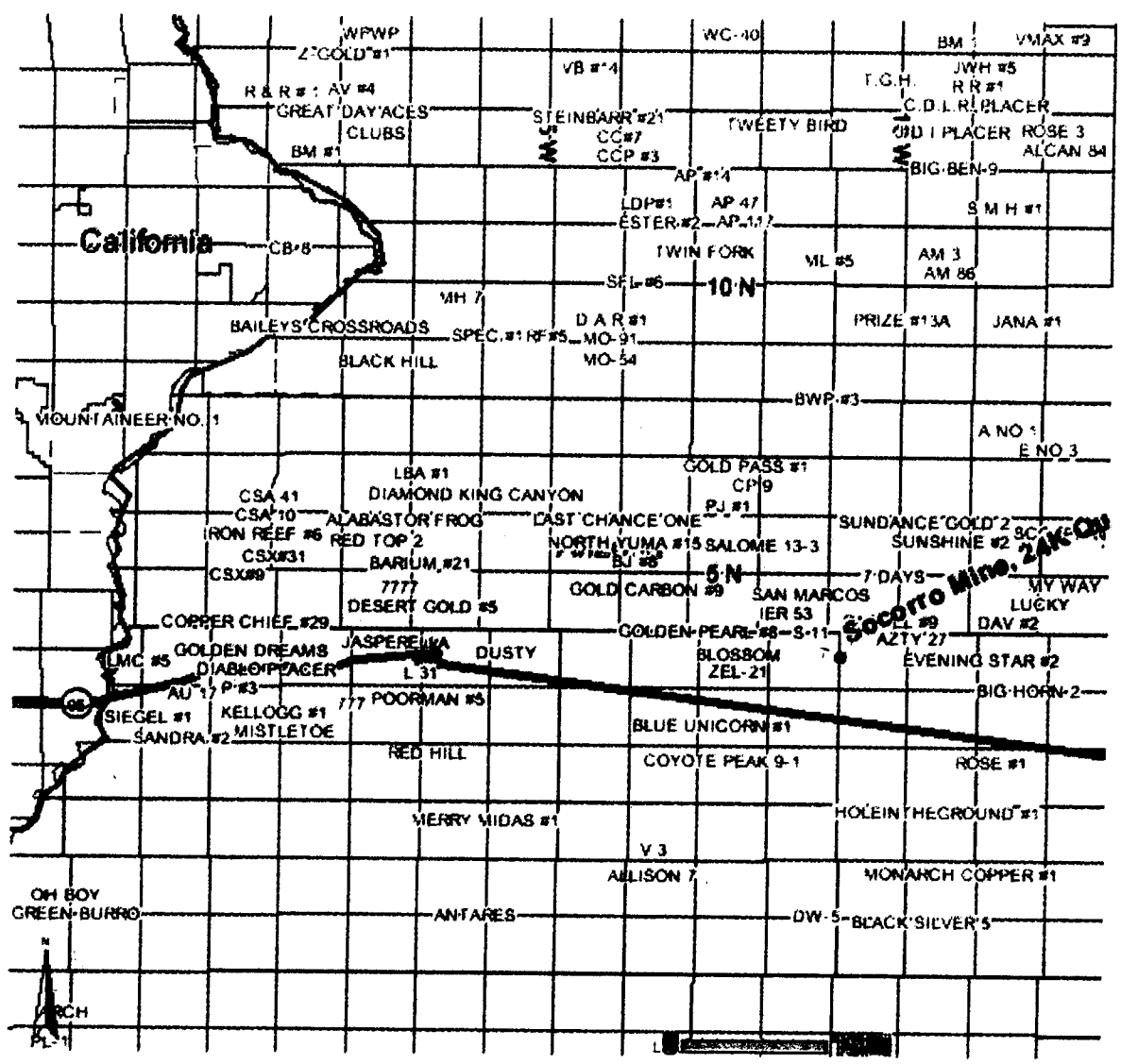
Norma Campbell Reynolds

Phone 928 859 3307

10. SOCORRO Ref 1 tree 10 @ \$125.00 per claim	1250.00
9. SOCORRO Ref 15 trees 21 @ 125	875.00
4. SOCORRO Ref 3/4/11/10	500.00
6. NAVARO # 8-13	750.00
6 NAVARO # 1-6	<u>750.00</u>
	\$4,125.00
	00

33 claims

CK enclosed



5N -
 12W -
 Salome A:
 sections
 24/25/26/27
 and 3'

Socorro Reef claims AREA
2008
 1 thru 21
 Navoro Mining LLC

RECEIVED
 ALM. AZ STATE OFFICE
 2008 MAY 21 A 7:41
 PHOENIX, ARIZONA

United States Department of the Interior

Bureau of Land Management
 BUSINESS & SUPPORT SVCS DIV
 ONE N CENTRAL AVE SUITE 800
 PHOENIX, AZ 85004 -4427
 Phone: (602) 417-9200

Receipt

No: 1710207

Transaction #: 1766627	
Date of Transaction: 05/21/2008	
CUSTOMER:	NAVORO MINING LLC 125 E. APACHE STREET WICKENBURG, AZ 85390

LINE #	QTY	DESCRIPTION	REMARKS	UNIT PRICE	TOTAL
1	1.00	LOCATABLE MINERALS / MINING CLAIMS-NOT NEW-UNADJUD, ONE AUTH NO. ONLY / MINING CLAIM MONEY RECEIVED (455) CASES: AMC327303/\$1250.00	MAINT 2008	- n/a -	1250.00
2	1.00	LOCATABLE MINERALS / MINING CLAIMS-NOT NEW-UNADJUD, ONE AUTH NO. ONLY / MINING CLAIM MONEY RECEIVED (455) CASES: AMC383189/\$875.00	MAINT 2008	- n/a -	875.00
3	1.00	LOCATABLE MINERALS / MINING CLAIMS-NOT NEW-UNADJUD, ONE AUTH NO. ONLY / MINING CLAIM MONEY RECEIVED (455) CASES: AMC341353/\$500.00	MAINT 2008	- n/a -	500.00
4	1.00	LOCATABLE MINERALS / MINING CLAIMS-NOT NEW-UNADJUD, ONE AUTH NO. ONLY / MINING CLAIM MONEY RECEIVED (455) CASES: AMC386095/\$750.00	MAINT 2008	- n/a -	750.00
5	1.00	LOCATABLE MINERALS / MINING CLAIMS-NOT NEW-UNADJUD, ONE AUTH NO. ONLY / MINING CLAIM MONEY RECEIVED (455) CASES: AMC381952/\$750.00	MAINT 2008	- n/a -	750.00
TOTAL:					\$4,125.00

PAYMENT INFORMATION			
1	AMOUNT:	\$4,125.00	POSTMARKED: 5/19/08 0:00
	TYPE:	CHECK	RECEIVED: 05/21/2008
	CHECK NO:	1487	
	NAME:	REYNOLDS, NORMA J PO BOX 162 SALOME AZ 85348	

REMARKS

This receipt was generated by the automated BLM Collections and Billing System and is a paper representation of a portion of the official electronic record contained therein.

Department of the Interior
 Bureau of Land Management
 Arizona State Office
 One North Central Ave.
 Suite 800
 Phoenix, Arizona 85004-4427



FEE # 070826623
 OFFICIAL RECORDS
 COCHISE COUNTY
 DATE 08/10/07 HOUR 3

REQUEST OF
 GADSDEN SONORA HOLDINGS
 CHRISTINE RHODES-RECORDER
 FEE : 10.00 PAGES : 1

**Re: Notice of Intention to Hold Mining Claims and Certification of Payment
 Of Maintenance Fees in Lieu of an Affidavit of Annual Assessment Work**

AMC 328616
 AMC 355760

Gentlemen:

1. This Notice of Intention to Hold Mining claims is made pursuant to 43 C.F.R. Subpart 3833 by Alpha Calcit Arizona Ltd. The Notices of Location for the following-named claims are recorded in Cochise County, Arizona and have the following BLM Serial numbers:

<u>Name of Claim</u>	<u>Document #</u>	<u>AMC#</u>
ACA 5-17	010824958-010824970	355760-355772
Godfather 1-3	931232909-931232911	328616-328618

The claims are located in: Section 33, T. 16 S., R. 30 E. and Section 4, T. 17 S., R. 30 E. GSRM

2. Pursuant to Amendment Number 18 of H.R. 5503, of the Department of the Interior and Related Agencies Appropriations Act, 1993, Gadsden Sonora Holdings, LLC on behalf of the owner herewith submits an advance rental fee of \$125 per claim for the assessment year beginning on September 1, 2007, in lieu of recording an affidavit of performance of annual assessment work.
3. The name and address of the agent for Alpha Calcit Arizona Ltd. Owners of the Claims for which this Certificate is prepared is: Gadsden Sonora Holdings, LLC 1235 E. Moonridge Road, Tucson, Arizona 85718.
4. The Claims are held and claimed by the owner for the valuable mineral contained therein, and the owner and/or lessee intend to continue development of the claims.


This notice is for the assessment year ending September 1, 2008.

STATE OF ARIZONA)
 County of Pima) ss

Ted H. Eyde

The foregoing instrument was verified before me this 8th day of August 2007 by Ted H. Eyde, Gadsden Sonora Holdings LLC, 1235 E. Moonridge Road, Tucson, Arizona 85718

My Commission Expires:



RECEIVED
 BUREAU OF
 LAND MANAGEMENT
 2007 AUG 20 P 12:48

070826623



CHRISTINE RHODES
 Cochise County Recorder
 1415 Melody Ln., Bldg. B
 Bisbee, Arizona 85603

RECEIVED
 BUREAU OF
 LAND MANAGEMENT

2007 AUG 20 P 12:48

ARIZONA
 STATE OFFICE
 PHOENIX, ARIZONA

FIRST CLASS

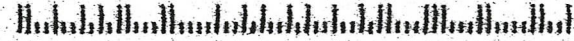


UNITED STATES POSTAGE

 PITNEY BOWES
 02 1A \$ 00.41⁰
 0004633840 AUG 17 2007
 MAILED FROM ZIP CODE 85603

070826623
 BUEREAU OF LAND MANAGEMENT
 1 N CENTRAL AVE STE 800
 PHOENIX AZ 85004

140344427 0041



DATE 08/13/07 TIME 11:21:44
 RECEIPT FOR RECORDING FEES PAID
 ON FEE # 070826623 RECORDED 08/10/07
 AT 3 O'CLOCK BY RECERHNT
 ON TERM REC835581
 RECVD FROM GADSDEN SONORA HOLDINGS
 AMOUNT DUE 10.00
 TENDERED 10.00
 BALANCE DUE .00
 =====
 THANK YOU

AMC 328616

AMC 355760

CLAIM MAINTENANCE FEES

FOR ASSESSMENT YEAR: 2008

TOTAL FEES REMITTED #2000
(\$125 PER CLAIM) 16 Claims

To expedite processing, please list your mining claims in serial number order.

BLM ASSIGNED SERIAL NO(S)

NAME OF CLAIM(S)

AMC 328616 - 328618

Godfather 1-3

AMC 355760 - 355772

ACAS-17

NAME AND ADDRESS OF OWNER/CLAIMANT

FOR OFFICE USE ONLY

ALPHA CALIT ARIZONA LTD.
TED H. EYDE - AGENT
1235 E. MOORRIDGE RD
TULSON, AZ 85718

BLM FEE VERIFICATION

CLAIMS FILED 16
AMOUNT RECEIVED 2000.00
PROCESSING COMPLETE
SURNAME/DATE [Signature]

ARIZONA
STATE OFFICE
PHOENIX, ARIZONA

2007 JUL 17 A 9:40

RECEIVED
BUREAU OF
LAND MANAGEMENT

RE 8/1/07

United States Department of the Interior

Bureau of Land Management

BUSINESS & SUPPORT SVCS DIV

ONE N CENTRAL AVE SUITE 800

PHOENIX, AZ 85004 -4427

Phone: (602) 417-9200

Receipt

No:

1526798

Transaction #: 1577625

Date of Transaction: 07/18/2007

CUSTOMER:	GADSDEN-SONORA HOLDINGS P O BOX 219 MARANA,AZ 85653
------------------	---

LINE #	QTY	DESCRIPTION	REMARKS	UNIT PRICE	TOTAL
1	1.00	LOCATABLE MINERALS / MINING CLAIMS-NOT NEW-UNADJUD,ONE AUTH NO. ONLY / MINING CLAIM MONEY RECEIVED (455) CASES: AMC328616/\$2000.00	MAINT 2008 (16)	- n/a -	2000.00
TOTAL:					\$2,000.00

PAYMENT INFORMATION					
1	AMOUNT:	\$2,000.00	POSTMARKED:	7/16/07 0:00	
	TYPE:	CHECK	RECEIVED:	07/17/2007	
	CHECK NO:	3829			
	NAME:	GADSDEN-SONORA HOLDINGS LLC P O BOX 219 MARANA AZ 85653			

REMARKS

This receipt was generated by the automated BLM Collections and Billing System and is a paper representation of a portion of the official electronic record contained therein.

Amc 355760

MAINTENANCE FEE PAYMENT

Claimant Name: ALPAA Calcif Arizona Ltd / Dr. Koester
Address: 10645 N. Pinal Blvd. Ste C-2 601
City: Phoenix State: AZ Zip: 85028-3053
Telephone: 602-940-0414
E-mail address: drbkoester@swlink.net
Signature: [Signature] Agent

RECEIVED
B.L.M. AZ STATE OFFICE
2005 AUG 24 P 12:33
PHOENIX, ARIZONA
BLM
Date
Stamp

Check here if this is a change of address.

LINE NO.	AMC NUMBER	CLAIM/SITE NAME	COUNTY RECORDER DATA (If available)	TWP	RNG	SEC
1		ACA 5-17	(13 claims)			
2		Amc 355760 -				
3		Amc 355772				
4						
5						
6						
7						
8						
9						
10						

List additional claims on Form MCF114.

Bureau of Land Management
Arizona State Office
www.az.blm.gov

No. of Claims: 12 x \$125 = 1,500.-
Check No: 1015 Init. YMC
Receipt No.: 1136421
For BLM Use Only

Form: MCF112
Revised July 2005

This form is available from the Arizona Department of Mines and Mineral Resources and may be reproduced.

ENTERED INTO COMPUTER
10/27/05 ars

United States Department of the Interior
Bureau of Land Management
 BUSINESS & SUPPORT SVCS DIV
 222 N CENTRAL AVE
 PHOENIX, AZ 85004 -2203
 Phone: (602) 417-9200

Receipt	
No:	1136421

Transaction #: 1175559
Date of Transaction: 08/24/2005
CUSTOMER: ALPHA CALCIT AZ LTD 10645 N TATUM BLVD STE 200-601 PHOENIX, AZ 85028

LINE #	QTY	DESCRIPTION	REMARKS	UNIT PRICE	TOTAL
1	1.00	SUSPENSE, MISCELLANEOUS / SUSPENSE, MISCELLANEOUS / UNDISTRIBUTED INTERGOVERNMENTAL PAYMENTS (450)	MAINT 2006/15	1500.00	1500.00
TOTAL:					\$1,500.00

PAYMENT INFORMATION			
1	AMOUNT:	\$1,500.00	POSTMARKED: N/A
	TYPE:	CHECK	RECEIVED: 08/24/2005
	CHECK NO:	1015	
	NAME:	ALPHA CALCIT AZ LTD 10645 N TATUM BLVD STE 200-601 PHOENIX AZ 85028	

REMARKS

ACCEPTED MCS WITHOUT AMC NOS. CLAIMANT DID NOT KNOW, LR2000 IS DOWN

This receipt was generated by the automated BLM Collections and Billing System and is a paper representation of a portion of the official electronic record contained therein.

125
 13
 125
 1603

CUSTOMER INFORMATION REPORT

Admin State : AZ

<u>Cust Nm</u>	<u>Address</u>	<u>City</u>	<u>State</u>	<u>Zip</u>	<u>Cat</u>	<u>Int Rel</u>	<u>Case Type</u>	<u>Serial Number</u>	<u>Sys</u>	<u>Case Disp</u>	
ALPHA CALCIT ARIZON/	10645 N TATUM BLVD #	PHOENIX	AZ	85028		CLAIMANT	384201	AMC355760	Acas	MC	ACTIVE
ALPHA CALCIT ARIZON/	10645 N TATUM BLVD #	PHOENIX	AZ	85028		CLAIMANT	384201	AMC355761		MC	ACTIVE
ALPHA CALCIT ARIZON/	10645 N TATUM BLVD #	PHOENIX	AZ	85028		CLAIMANT	384201	AMC355762		MC	ACTIVE
ALPHA CALCIT ARIZON/	10645 N TATUM BLVD #	PHOENIX	AZ	85028		CLAIMANT	384201	AMC355763		MC	ACTIVE
ALPHA CALCIT ARIZON/	10645 N TATUM BLVD #	PHOENIX	AZ	85028		CLAIMANT	384201	AMC355764		MC	ACTIVE
ALPHA CALCIT ARIZON/	10645 N TATUM BLVD #	PHOENIX	AZ	85028		CLAIMANT	384201	AMC355765		MC	ACTIVE
ALPHA CALCIT ARIZON/	10645 N TATUM BLVD #	PHOENIX	AZ	85028		CLAIMANT	384201	AMC355766		MC	ACTIVE
ALPHA CALCIT ARIZON/	10645 N TATUM BLVD #	PHOENIX	AZ	85028		CLAIMANT	384201	AMC355767		MC	ACTIVE
ALPHA CALCIT ARIZON/	10645 N TATUM BLVD #	PHOENIX	AZ	85028		CLAIMANT	384201	AMC355768		MC	ACTIVE
ALPHA CALCIT ARIZON/	10645 N TATUM BLVD #	PHOENIX	AZ	85028		CLAIMANT	384201	AMC355769		MC	ACTIVE
ALPHA CALCIT ARIZON/	10645 N TATUM BLVD #	PHOENIX	AZ	85028		CLAIMANT	384201	AMC355770		MC	ACTIVE
ALPHA CALCIT ARIZON/	10645 N TATUM BLVD #	PHOENIX	AZ	85028		CLAIMANT	384201	AMC355771		MC	ACTIVE
ALPHA CALCIT ARIZON/	10645 N TATUM BLVD #	PHOENIX	AZ	85028		CLAIMANT	384201	AMC355772		MC	ACTIVE

United States Department of the Interior
Bureau of Land Management
 BUSINESS & SUPPORT SVCS DIV
 ONE N CENTRAL AVE
 PHOENIX, AZ 85004 -2203
 Phone: (602) 417-9200

Receipt

No: 1137242

Transaction #: 1176392	
Date of Transaction: 08/25/2005	
CUSTOMER:	ALPHA CALCIT ARIZONA, LTD. 10645 N TATUM BVD STE C-2, 601 PHOENIX, AZ 85028

LINE #	QTY	DESCRIPTION	REMARKS	UNIT PRICE	TOTAL
1	1.00	LOCATABLE MINERALS / MINING CLAIMS-NOT NEW-UNADJUD, ONE AUTH NO. ONLY / MINING CLAIM MONEY RECEIVED (455) CASES: AMC355760/\$125.00	MAINT 2006 (1)	- n/a -	125.00
TOTAL:					\$125.00

PAYMENT INFORMATION					
1	AMOUNT:	\$125.00	POSTMARKED:	N/A	
	TYPE:	CHECK	RECEIVED:	08/25/2005	
	CHECK NO:	1016			
	NAME:	ALPHA CALCIT ARIZONA, LTD. 10645 N TATUM BVD STE C-2, 601 PHOENIX AZ 85028			

REMARKS	

This receipt was generated by the automated BLM Collections and Billing System and is a paper representation of a portion of the official electronic record contained therein.

AMC 355760

MAINTENANCE FEE PAYMENT

Claimant Name: ALPHA Calcit Arizona Ltd / Dr. Koester
Address: 16645 N. Pinal Blvd. Ste C-2601
City: Phoenix State: AZ Zip: 85078-3053
Telephone: 602-840-0414
E-mail address: drbkoer@swlink.net
Signature: [Signature] Agent

RECEIVED
B.L.M. AZ STATE OFFICE
2005 AUG 24 P 12:33
PHOENIX, ARIZONA
BLM
Date
Stamp

Check here if this is a change of address.

LINE NO.	AMC NUMBER	CLAIM/SITE NAME	COUNTY RECORDER DATA (If available)	TWP	RNG	SEC
1	355760-	ACA 5-17				
2	THRU					
3	355772					
4						
5						
6						
7						
8						
9						
10						

List additional claims on Form MCF114.

Bureau of Land Management
Arizona State Office
www.az.blm.gov

ENTERED IN COMPUTER
10/25/05 MW

No. of Claims: 12 x \$125 = 1,500.00
Check No: 1015 Init. AMC
Receipt No.: 1136421
For BLM Use Only

ENTERED IN COMPUTER
MCF112
Revised July 2005

This form is available from the Arizona Department of Mines and Mineral Resources and may be reproduced.

paid for 1 claim @ 125.00 check No 1016
receipt No: 1137242

(Init)
SC

United States Department of the Interior
Bureau of Land Management
 BUSINESS & SUPPORT SVCS DIV
 222 N CENTRAL AVE
 PHOENIX, AZ 85004 -2203
 Phone: (602) 417-9200

Receipt	
No:	1137242

Transaction #: 1176392
Date of Transaction: 08/25/2005
CUSTOMER: ALPHA CALCIT ARIZONA, LTD. 10645 N TATUM BVD STE C-2, 601 PHOENIX, AZ 85028

LINE #	QTY	DESCRIPTION	REMARKS	UNIT PRICE	TOTAL
1	1.00	LOCATABLE MINERALS / MINING CLAIMS-NOT NEW-UNADJUD, ONE AUTH NO. ONLY / MINING CLAIM MONEY RECEIVED (455) CASES: AMC355760/\$125.00	MAINT 2006 (1)	- n/a -	125.00
TOTAL:					\$125.00

PAYMENT INFORMATION			
1	AMOUNT:	\$125.00	POSTMARKED: N/A
	TYPE:	CHECK	RECEIVED: 08/25/2005
	CHECK NO:	1016	
	NAME:	ALPHA CALCIT ARIZONA, LTD. 10645 N TATUM BVD STE C-2, 601 PHOENIX AZ 85028	

REMARKS

** See receipt 1136421 fee Shortage serv*

This receipt was generated by the automated BLM Collections and Billing System and is a paper representation of a portion of the official electronic record contained therein.

AMC 355760

MAINTENANCE FEE PAYMENT

Mining Claim Maintenance Fee Payment of \$¹²⁵~~100~~ per claim or site is due on or before September 1, 20⁰⁴, in lieu of assessment work for the upcoming assessment year beginning September 1 of the year noted above.

BUREAU OF LAND MANAGEMENT
ARIZONA STATE OFFICE
222 NORTH CENTRAL AVENUE
PHOENIX, AZ 85004
602-417-9200
www.az.blm.gov

FOR BLM USE ONLY
NO. OF CLAIMS: 13 X \$¹²⁵100 = \$ 1,625⁰⁰
RECEIPT NO: 939244 CHECK NO: 1009
INIT: TR

BLM SERIAL NUMBERS	NAME OF CLAIMS/SITES	COUNTY BOOK/DOCKET & PAGE OR FEE NUMBER
1. AMC355760-772	ACA 5 - 17	
2. AMC		
3. AMC		
4. AMC		
5. AMC		
6. AMC		
7. AMC		
8. AMC		
9. AMC		
10. AMC		

List additional claims on the reverse side of this form.

CHECK HERE IF THIS IS A CHANGE OF ADDRESS

CLAIMANT'S NAME: Alpha Calcit Arizona, Ltd.

ADDRESS: 10645 N. Tatum Blvd., Ste. C-2, 601

CITY: PHOENIX STATE: AZ ZIP: 85028-3053

PHONE: 602 - 840-0414

Signature: [Handwritten Signature]

To record with the County, one claimant or an agent must sign.

RECEIVED
B.L.M. AZ STATE OFFICE
2004 AUG 27 A 10: 30
PHOENIX, ARIZONA
BLM DATE STAMP

ENTERED INTO COMPUTER

9/27/04 TR

verify 10/06/04 SC

- 11. AMC _____
- 12. AMC _____
- 13. AMC _____
- 14. AMC _____
- 15. AMC _____
- 16. AMC _____
- 17. AMC _____
- 18. AMC _____
- 19. AMC _____
- 20. AMC _____

43 CFR 3833.0-5(e) (August 30, 1994) requires that the names of all of the owners and their current addresses shall be identified on all instruments required to be recorded or filed by the regulation, 43 CFR Subpart 3833.

NAME: _____ ADDRESS: _____
 CITY: _____ STATE: _____ ZIP: _____ IS THIS A NEW ADDRESS ••

NAME: _____ ADDRESS: _____
 CITY: _____ STATE: _____ ZIP: _____ IS THIS A NEW ADDRESS ••

NAME: _____ ADDRESS: _____
 CITY: _____ STATE: _____ ZIP: _____ IS THIS A NEW ADDRESS ••

NAME: _____ ADDRESS: _____
 CITY: _____ STATE: _____ ZIP: _____ IS THIS A NEW ADDRESS ••

January 30, 2003

<p>FOR BLM USE ONLY</p> <p>DATE ENTERED INTO COMPUTER: _____</p> <p>INITIALS: _____ VERIFIED: _____</p>

United States Department of the Interior
Bureau of Land Management
 BUSINESS & SUPPORT SVCS DIV
 222 N CENTRAL AVE
 PHOENIX, AZ 85004 -2203
 Phone: (602) 417-9200

Receipt	
No:	939244

Transaction #: 973594
Date of Transaction: 08/27/2004

CUSTOMER:	BERTHOLD K KOESTER 10645 N TATUM BLVD STE 200-601 PHOENIX,AZ 85028
------------------	--

LINE #	QTY	DESCRIPTION	REMARKS	UNIT PRICE	TOTAL
1	1.00	LOCATABLE MINERALS / MINING CLAIMS-NOT NEW-UNADJUD,ONE AUTH NO. ONLY / MINING CLAIM MONEY RECEIVED (455) CASES: AMC355760/\$1625.00	MAINT 2005 (13)	- n/a -	1625.00
TOTAL:					\$1,625.00

PAYMENT INFORMATION			
1	AMOUNT:	\$1,625.00	POSTMARKED: N/A
	TYPE:	CHECK	RECEIVED: 08/27/2004
	CHECK NO:	1008	
	NAME:	KOESTER, BERTHOLD K 10645 N TATUM BLVD STE 200-601 PHOENIX AZ 85028	

REMARKS

This receipt was generated by the automated BLM Collections and Billing System and is a paper representation of a portion of the official electronic record contained therein.

AMC 355761

RECEIVED
BUREAU OF
LAND MANAGEMENT
2004 AUG 13 A 9:29
ARIZONA
STATE OFFICE
PHOENIX, ARIZONA

Bureau of Land Management

222 North Central Ave

Phoenix, Az 85004-2203

Enclosed is the maint fee for 2005 for mining claim #335761

in the amout of \$125 Check #4289

George L Weeks

P O Box 4327

Quartzsite, Az 85359-4327

Ph 928 927-4507

Verify 10/07/04 se
ENTERED INTO COMPUTER

9/15/04 AB

United States Department of the Interior
Bureau of Land Management
 BUSINESS & SUPPORT SVCS DIV
 222 N CENTRAL AVE
 PHOENIX, AZ 85004 -2203
 Phone: (602) 417-9200

Receipt

No:

927754

Transaction #: 961952**Date of Transaction:** 08/13/2004

CUSTOMER: GEORGE L WEEKS
 BOX 4327
 QUARTZSITE, AZ 85359

LINE #	QTY	DESCRIPTION	REMARKS	UNIT PRICE	TOTAL
1	1.00	LOCATABLE MINERALS / MINING CLAIMS-NOT NEW-UNADJUD, ONE AUTH NO. ONLY / MINING CLAIM MONEY RECEIVED (455) CASES: AMC335761/\$125.00	MAINT 2005 (1)	- n/a -	125.00
TOTAL:					\$125.00

PAYMENT INFORMATION

1	AMOUNT: \$125.00	POSTMARKED: N/A
	TYPE: CHECK	RECEIVED: 08/13/2004
	CHECK NO: 4289	
	NAME: WEEKS, GEORGE L BOX 4327 QUARTZSITE AZ 85359	

REMARKS

This receipt was generated by the automated BLM Collections and Billing System and is a paper representation of a portion of the official electronic record contained therein.

MAINTENANCE FEE PAYMENT

Mining Claim Maintenance Fee Payment of \$100 per claim or site is due on or before September 1, 20____, in lieu of assessment work for the upcoming assessment year beginning September 1 of the year noted above.

BUREAU OF LAND MANAGEMENT
ARIZONA STATE OFFICE
222 NORTH CENTRAL AVENUE
PHOENIX, AZ 85004
602-417-9200
www.az.blm.gov

FOR BLM USE ONLY	
NO. OF CLAIMS: <u>13</u>	X \$100 = \$ <u>1300</u>
RECEIPT NO.: _____	CHECK NO.: <u>218</u>
INIT: <u>[Signature]</u>	

BLM SERIAL
NUMBERS

NAME OF CLAIMS/SITES

- | | |
|---------------------------|-----------------|
| 1. AMC <u>355-760-772</u> | <u>ACA 5-17</u> |
| 2. AMC _____ | _____ |
| 3. AMC _____ | _____ |
| 4. AMC _____ | _____ |
| 5. AMC _____ | _____ |
| 6. AMC _____ | _____ |
| 7. AMC _____ | _____ |
| 8. AMC _____ | _____ |
| 9. AMC _____ | _____ |
| 10. AMC _____ | _____ |

List additional claims on the reverse side of this form.

CHECK HERE IF THIS IS A CHANGE OF ADDRESS

CLAIMANT'S NAME: Alpha Calcit Arizona, Ltd.
ADDRESS: 10645 N. Tatum Blvd. Ste. C-2, 601
CITY: PHOENIX STATE: AZ ZIP: 85028-3053
PHONE: 602-840-0414

Signature: [Signature]

To record with the County, one claimant or an agent must sign.

PHOENIX, ARIZONA BLM DATE STAMP 2007 JUN 27 10:11 AM RECEIVED BLM AZ STATE OFFICE

[Handwritten mark]

NAME: _____ ADDRESS: _____
CITY: _____ STATE: _____ ZIP: _____ IS THIS A NEW ADDRESS

NAME: _____ ADDRESS: _____
CITY: _____ STATE: _____ ZIP: _____ IS THIS A NEW ADDRESS

NAME: _____ ADDRESS: _____
CITY: _____ STATE: _____ ZIP: _____ IS THIS A NEW ADDRESS

NAME: _____ ADDRESS: _____
CITY: _____ STATE: _____ ZIP: _____ IS THIS A NEW ADDRESS

NAME: _____ ADDRESS: _____
CITY: _____ STATE: _____ ZIP: _____ IS THIS A NEW ADDRESS

NAME: _____ ADDRESS: _____
CITY: _____ STATE: _____ ZIP: _____ IS THIS A NEW ADDRESS

NAME: _____ ADDRESS: _____
CITY: _____ STATE: _____ ZIP: _____ IS THIS A NEW ADDRESS

NAME: _____ ADDRESS: _____
CITY: _____ STATE: _____ ZIP: _____ IS THIS A NEW ADDRESS

FOR BLM USE ONLY	
DATE ENTERED INTO COMPUTER:	_____
INITIALS:	_____ VERIFIED: _____

United States Department of the Interior
Bureau of Land Management
 BUSINESS & SUPPORT SVCS DIV
 222 N CENTRAL AVE
 PHOENIX, AZ 85004 -2203
 Phone: (602) 417-9200

Receipt

No:

736495

Transaction #: 765990

Date of Transaction: 08/22/2003

CUSTOMER: ALPHA CALCIT ARIZONA LTD
 10645 N TATUM BLVD STE C-2 601
 PHOENIX,AZ 85028

LINE #	QTY	DESCRIPTION	REMARKS	UNIT PRICE	TOTAL
1	1.00	LOCATABLE MINERALS / MINING CLAIMS-NOT NEW-UNADJUD,ONE AUTH NO. ONLY / MINING CLAIM MONEY RECEIVED (455) CASES: AMC355760/\$1300.00	MAIN 2004 (13)	- n/a -	1300.00
TOTAL:					\$1,300.00

PAYMENT INFORMATION

1	AMOUNT:	\$1,300.00	POSTMARKED:	N/A
	TYPE:	CHECK	RECEIVED:	08/22/2003
	CHECK NO:	218		
	NAME:	ALPHA CALCIT ARIZONA LTD 10645 N TATUM BLVD STE C-2 601 PHOENIX AZ 85028		

REMARKS

This receipt was generated by the automated BLM Collections and Billing System and is a paper representation of a portion of the official electronic record contained therein.

United States Department of the Interior
Bureau of Land Management
 BUSINESS & SUPPORT SVCS DIV
 222 N CENTRAL AVE
 PHOENIX, AZ 85004 -2203
 Phone: (602) 417-9200

Receipt	
No:	549154

Transaction #: 573869
Date of Transaction: 08/27/2002

CUSTOMER:	ALPHA CALCIT ARIZONA 10645 N TATUM BVD STE C-2, 601 PHOENIX, AZ 85028
------------------	--

LINE #	QTY	DESCRIPTION	REMARKS	UNIT PRICE	TOTAL
1	1.00	LOCATABLE MINERALS / MINING CLAIMS-NOT NEW-UNADJUD, ONE AUTH NO. ONLY / MINING CLAIM MONEY RECEIVED (455) CASES: AMC355760/\$1300.00	MAINT 2003 (13)	- n/a -	1300.00
TOTAL:					\$1,300.00

PAYMENT INFORMATION			
1	AMOUNT:	\$1,300.00	POSTMARKED: N/A
	TYPE:	CHECK	RECEIVED: 08/27/2002
	CHECK NO:	205	
	NAME:	KOESTER, BERTHOLD 10645 N TATUM BLVD STE C2 PHOENIX AZ 85028	

REMARKS

This receipt was generated by the automated BLM Collections and Billing System and is a paper representation of a portion of the official electronic record contained therein.

MAINTENANCE FEE PAYMENT

Mining Claim Maintenance Fee Payment of \$100 per claim or site is due on or before September 1, 2002, in lieu of assessment work for the upcoming assessment year beginning September 1 of the year noted above.

BUREAU OF LAND MANAGEMENT
ARIZONA STATE OFFICE
222 NORTH CENTRAL AVENUE
PHOENIX, AZ 85004
602-417-9200
www.az.blm.gov

FOR BLM USE ONLY	
NO. OF CLAIMS: <u>13</u>	X \$100 = \$ <u>1,300</u>
RECEIPT NO.: _____	CHECK NO.: _____
INIT: <u>TR</u>	

BLM SERIAL
NUMBERS

NAME OF CLAIMS/SITES

- 1. AMC 355-760-772
- 2. AMC _____
- 3. AMC _____
- 4. AMC _____
- 5. AMC _____
- 6. AMC _____
- 7. AMC _____
- 8. AMC _____
- 9. AMC _____
- 10. AMC _____

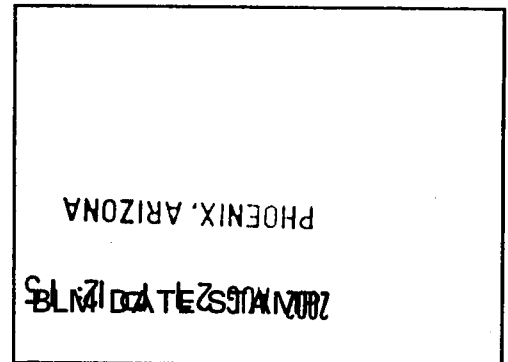
ACA 5-17

List additional claims on the reverse side of this form.

CHECK HERE IF THIS IS A CHANGE OF ADDRESS

CLAIMANT'S NAME: Alpha Calcit Arizona, Ltd.
ADDRESS: 10645 N. Tatum Blvd. Ste C-2 601
CITY: PHOENIX STATE: AZ ZIP: 85028
PHONE: 602-840-0414

Signature: [Signature]
To record with the County, one claimant or an agent must sign.



ENTERED INTO COMPUTER

11/12/02 avb

NAME: _____ ADDRESS: _____
CITY: _____ STATE: _____ ZIP: _____ IS THIS A NEW ADDRESS

NAME: _____ ADDRESS: _____
CITY: _____ STATE: _____ ZIP: _____ IS THIS A NEW ADDRESS

NAME: _____ ADDRESS: _____
CITY: _____ STATE: _____ ZIP: _____ IS THIS A NEW ADDRESS

NAME: _____ ADDRESS: _____
CITY: _____ STATE: _____ ZIP: _____ IS THIS A NEW ADDRESS

NAME: _____ ADDRESS: _____
CITY: _____ STATE: _____ ZIP: _____ IS THIS A NEW ADDRESS

NAME: _____ ADDRESS: _____
CITY: _____ STATE: _____ ZIP: _____ IS THIS A NEW ADDRESS

NAME: _____ ADDRESS: _____
CITY: _____ STATE: _____ ZIP: _____ IS THIS A NEW ADDRESS

NAME: _____ ADDRESS: _____
CITY: _____ STATE: _____ ZIP: _____ IS THIS A NEW ADDRESS

FOR BLM USE ONLY	
DATE ENTERED INTO COMPUTER:	_____
INITIALS:	_____ VERIFIED: _____

NOTICE!!

These documents have been scanned!

Do not place un-scanned documents beneath this notice!

Do not remove this notice from this file!

GPO Jacket No. 560-102
Print Order 61540
Rise Business Services, LLC
Job=AZ15 6/26/2019



Box Number= AZ15135



Claim Begin-End: AMC355760-AMC355772

5 Miscellaneous



AZ15135-9

AMC356454-AMC363464

**NO
DOCUMENTS
FOUND**

NO DOCUMENTS FOUND
NO DOCUMENTS FOUND

NOTICE!!

These documents have been scanned!

Do not place un-scanned documents beneath this notice!

Do not remove this notice from this file!

GPO Jacket No. 560-102
Print Order 61540
Rise Business Services, LLC
Job=AZ15 6/26/2019



Box Number= AZ15135



Claim Begin-End: AMC355760-AMC355772

6 Location Notices-Amendments and Supporting Documents



AZ15135-9

AMC356454-AMC363464

MINING CLAIM STATUS REPORT

Status Checked By:	<u>PC</u>
MTP Checked By:	<u>PA</u>
GEO Checked By:	<u>MC</u>
Preadjudication By:	_____
Final Adjudication By:	_____

LEAD SERIAL NO. AMC 355760 THROUGH AMC 355772

_____	LODE	@ \$25 = \$	<u>325.00</u>	Location Fee
<u>13</u>	PLACER	@ \$10 = \$	<u>130.00</u>	Service Fee--curable defect
_____	MILL SITE	@ \$100 = \$	<u>2600.00</u>	Claim Maintenance Fee
_____	TUNNEL SITE		<u>3055.00</u>	TOTAL FEES
_____	ASSOCIATION		<u>26 x 13 = 3.38</u>	Copy Fees
_____	PLACER		<u>3,058.38</u>	Overage <input type="checkbox"/> Shortage <input type="checkbox"/>
				TOTAL RECEIVED

OVER-THE-COUNTER: MAIL: PC Timely Filed: YES NO

LEGAL DESCRIPTION:

T <u>16S</u>	R <u>R3E</u>	S <u>26, 33</u>	T _____	R _____	S _____
T _____	R _____	S _____	T _____	R _____	S _____
T _____	R _____	S _____	T _____	R _____	S _____
T _____	R _____	S _____	T _____	R _____	S _____

GENERAL JURISDICTION: BLM or NATIONAL FOREST Corsando NF
Name

SPLIT ESTATE LAND: SX PX SRHE OTHER _____
Specify

WILDERNESS AREA (WA): _____
Specify

CLAIMS SUBJECT TO PL 359: YES NO

PROPER NOTICE FILED IF LOCATING ON SRHE: YES NO

COMMENTS: informed claimant to contact CNF to see if they have any special issues

STATUS: PARTIALLY VOID VOID

PRIVATE MINERALS WITHDRAWN OTHER

COMMENTS: _____



AUG | 2001
 FEE # 010824958
 OFFICIAL RECORDS
 COCHISE COUNTY
 DATE 08/28/01 HOUR 1

STATE OF ARIZONA)
) SS.
 COUNTY OF COCHISE)

REQUEST OF
 MILLER, KENT DAVID
 CHRISTINE RHODES-RECORDER
 FEE : 10.00 PAGES : 2

Recording requested by:
 Kent D. Miller
 P O Box 563
 Concho, Arizona 85924

NOTICE OF MINING LOCATION
 PLACER CLAIM

NOTICE IS HEREBY GIVEN THAT the Locator named below, hereby claims the land hereinafter described as a Placer Mining Claim, under and pursuant to the laws of the United States of America and the State of Arizona, having discovered a form of valuable mineral deposit other than in veins of lodes of quartz or other rock in place within the limits of this claim as hereinafter established.

THE NAME OF THE CLAIM is A C A 5 placer

THAT THE EXTENT of this claim is 1,320 feet in length and 660 feet along the surface in width. The "location monument" at which a copy of this notice is posted, is adjacent to the Northeast corner of this claim. The claim is rectangular in configuration.

THE UNDERSIGNED has distinctly marked the said location on the ground, so that its surface boundaries may be readily traced, by four substantial posts at least 2" x 2" x 4'6", at each corner, each so marked or inscribed as to indicate the intended location.

SAID CLAIM is situated in the Golden Rule Mining District, Cochise County, State of Arizona, and is more particularly described as follows:

BEGINNING at the N.E. corner monument, which is located
 East 0 ft. and South 0 ft. from the
 ¼ Sec. Cor. of Sees: 26 & 33, T.16 S., R.23 E., Gila and Salt River Meridian.

1320 feet South to the S.E. corner; thence
 660 feet West to the S.W. corner; thence
 1320 feet North to the N.W. corner; thence
 660 feet East to the point and place of beginning.

Said claim contains 20 acres and is the:

E½ NE ¼ NW¼ of sec. 33,
 T.16 S., R.23 E., Gila and Salt River Meridian.

All done under the provisions of Federal law (30-USA 35; RS-2329 & 2331); and the laws of the state of Arizona.

DATED and POSTED on the ground this 16 day of August, 2001.

LOCATOR: Alpha Calcit Arizona, Ltd.
 10645 N. Tatum Blvd. Ste. C-2,601
 Phoenix, Arizona 85028

By:
 Agent

August 20, 2001
 newgodfather_05

010824958

PHOENIX, ARIZONA

2001 SEP 25 A 8:57

RECEIVED
 B.L.M. AZ STATE OFFICE

AMC 355760

THE PLACER CLAIMS OF
A CALCIT ARIZONA, LTD.
N. TATUM BLVD. STE. C-2,601
PHOENIX, ARIZONA 85028

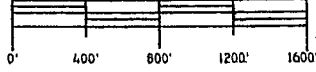
KNOWN AS

ACA 5 - 17

SITUATE IN
SEC. 33, T.16S., R.23E., SEC. 4, T.17S., R.23E., G. & S.R.M.
GOLDEN RULE MINING DISTRICT
COCHISE COUNTY ARIZONA

CORNER AND CLAIM SURVEY BY
KENT DAVID MILLER
CONCHO, ARIZONA

SCALE 1" = 800'



REV-081301B

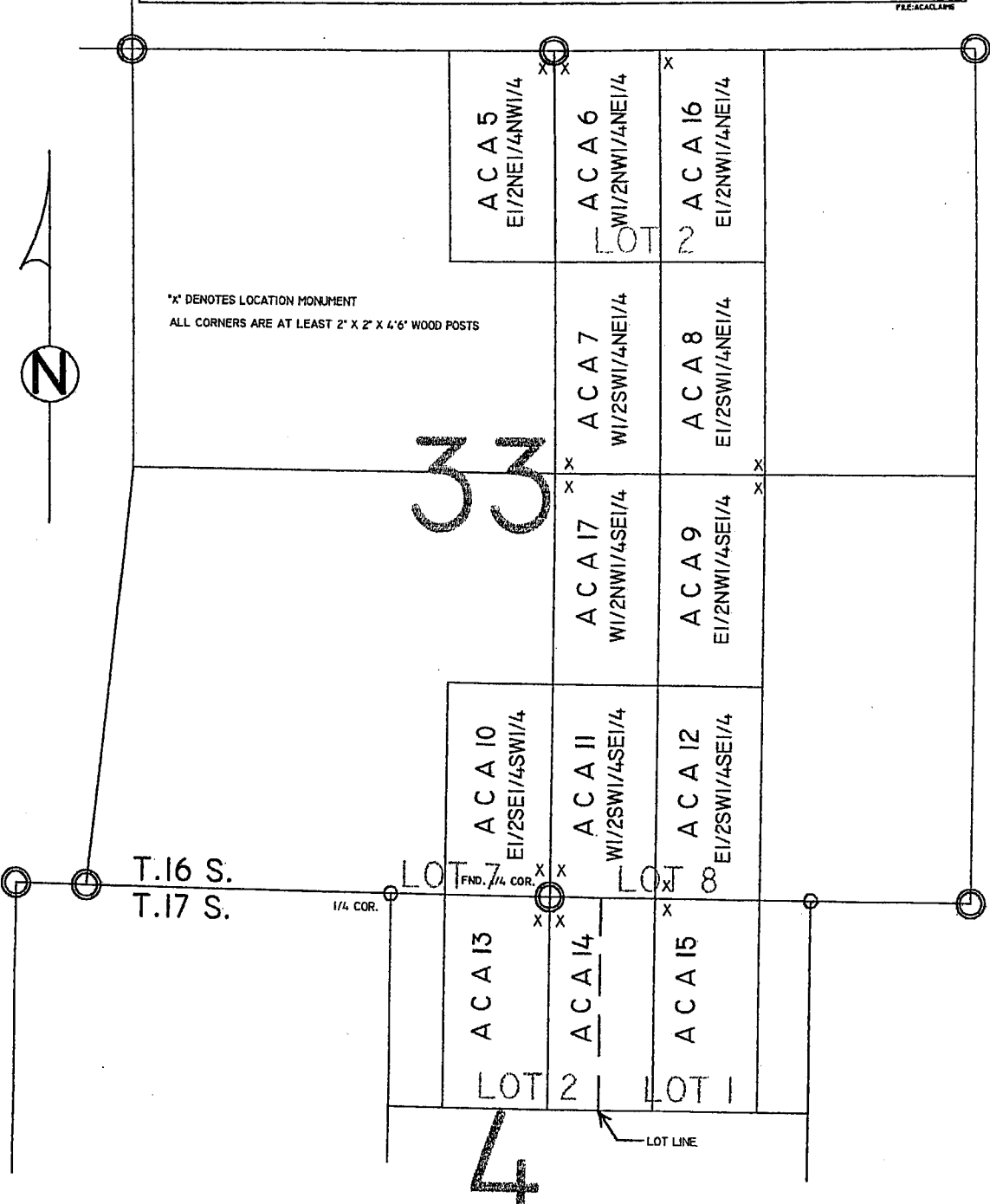
KDM

FILE:ACA5-17



*X DENOTES LOCATION MONUMENT
ALL CORNERS ARE AT LEAST 2" X 2" X 4'-6" WOOD POSTS

33



PHOENIX, ARIZONA

2001 SEP 25 A 8:57

RECEIVED
B.L.M. AZ STATE OFFICE

ANC 355760

010824958



FEE # 0-24959
 OFFICIAL RECORDS
 COCHISE COUNTY
 DATE 08/28/01 HOUR 1

STATE OF ARIZONA)
) SS.
 COUNTY OF COCHISE)

REQUEST OF
 MILLER, KENT DAVID
 CHRISTINE RHODES-RECORDER
 FEE : 10.00 PAGES : 2

Recording requested by:
 Kent D. Miller
 P O Box 563
 Concho, Arizona 85924

**NOTICE OF MINING LOCATION
 PLACER CLAIM**

NOTICE IS HEREBY GIVEN THAT the Locator named below, hereby claims the land hereinafter described as a Placer Mining Claim, under and pursuant to the laws of the United States of America and the State of Arizona, having discovered a form of valuable mineral deposit other than in veins of lodes of quartz or other rock in place within the limits of this claim as hereinafter established.

THE NAME OF THE CLAIM is A C A 6 placer

THAT THE EXTENT of this claim is 1,320 feet in length and 660 feet along the surface in width. The "location monument" at which a copy of this notice is posted, is adjacent to the Northwest corner of this claim. The claim is rectangular in configuration.

THE UNDERSIGNED has distinctly marked the said location on the ground, so that it's surface boundaries may be readily traced, by four substantial posts at least 2" x 2" x 4'6", at each corner, each so marked or inscribed as to indicate the intended location.

SAID CLAIM is situated in the Golden Rule Mining District, Cochise County, State of Arizona, and is more particularly described as follows:

BEGINNING at the N.E. corner monument, which is located
 East 660 ft. and South 0 ft. from the
 ¼ Sec. Cor. of Secs. 26 & 33, T.16 S., R.23 E., Gila and Salt River Meridian.
 1320 feet South to the S.E. corner; thence
 660 feet West to the S.W. corner; thence
 1320 feet North to the N.W. corner; thence
 660 feet East to the point and place of beginning.

Said claim contains 20 acres and is the:

W ½ NW¼ (Lot 2) NE¼ of sec. 33,
 T.16 S., R.23 E., Gila and Salt River Meridian.

All done under the provisions of Federal law (30 USC 35; RS 2329 & 2331); and the laws of the state of Arizona.

DATED and POSTED on the ground this 16 day of August, 2001.

LOCATOR: Alpha Calcit Arizona, Ltd.
 10645 N. Tatum Blvd. Ste. C-2, 601
 Phoenix, Arizona 85028

By: _____
 agent

August 20, 2001
 newgodfather_05

010824959

RECEIVED
 B.L.M. AZ STATE OFFICE
 2001 SEP 25 A 8:57
 PHOENIX, ARIZONA

AMC 355761

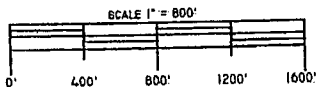
THE PLACER CLAIMS OF
ACALCIT ARIZONA, LTD.
 1000 N. TATUM BLVD. STE. C-2,601
 PHOENIX, ARIZONA 85028

KNOWN AS

ACA5-17

SITUATE IN
 SEC. 33, T.16S., R.23E., SEC. 4, T.17S., R.23E., G.8 S.R.M.
 GOLDEN RULE MINING DISTRICT
 COCHISE COUNTY ARIZONA

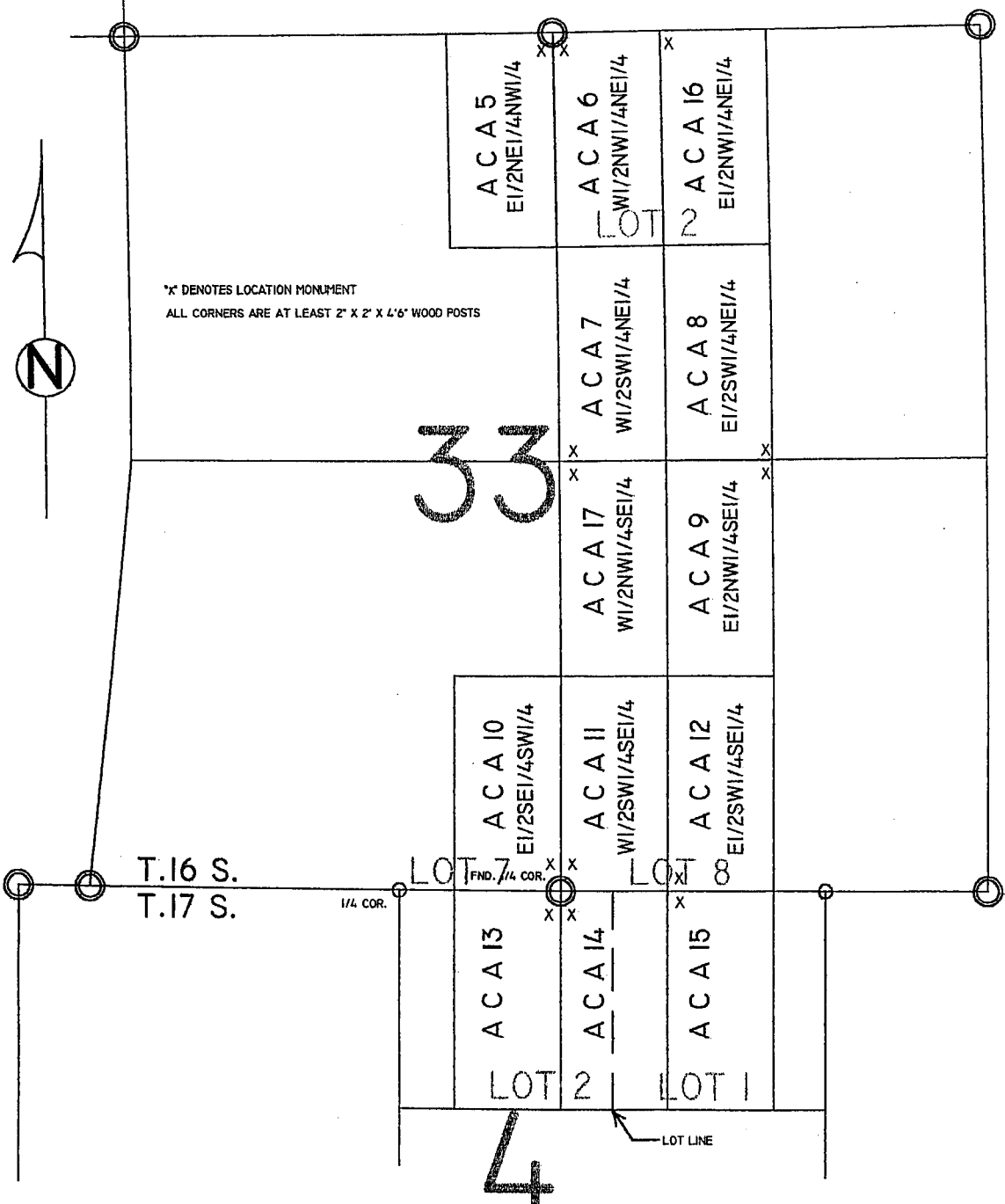
COMPASS AND CHAIN SURVEY BY
 KENT DAVID MILLER
 CONCHO, ARIZONA



REV:01/30/08

KDH

FILE:ACA5-17



*X DENOTES LOCATION MONUMENT
 ALL CORNERS ARE AT LEAST 2" X 2" X 4'-6" WOOD POSTS

RECEIVED
 B.L.M. AZ STATE OFFICE
 2001 SEP 25 A 8:58
 PHOENIX, ARIZONA

ANR 355761

010824959



FEE # 824960
 OFFICE RECORDS
 COCHISE COUNTY
 DATE 08/28/01 HOUR 1

STATE OF ARIZONA)
) SS.
 COUNTY OF COCHISE)

REQUEST OF
 MILLER, KENT DAVID
 CHRISTINE RHODES-RECORDER
 FEE : 10.00 PAGES : 2

Recording requested by:
 Kent D. Miller
 P O Box 563
 Concho, Arizona 85924

**NOTICE OF MINING LOCATION
 PLACER CLAIM**

NOTICE IS HEREBY GIVEN THAT the Locator named below, hereby claims the land hereinafter described as a Placer Mining Claim, under and pursuant to the laws of the United States Of America and the State of Arizona, having discovered a form of valuable mineral deposit other than in veins of lodes of quartz or other rock in place within the limits of this claim as hereinafter established.

THE NAME OF THE CLAIM is A C A 7 placer

THAT THE EXTENT of this claim is 1,320 feet in length and 660 feet along the surface in width. The "location monument" at which a copy of this notice is posted, is adjacent to the Southwest corner of this claim. The claim is rectangular in configuration.

THE UNDERSIGNED has distinctly marked the said location on the ground, so that it's surface boundaries may be readily traced, by four substantial posts at least 2" x 2" x 4"6", at each corner, each so marked or inscribed as to indicate the intended location.

SAID CLAIM is situated in the Golden Rule Mining District, Cochise County, State of Arizona, and is more particularly described as follows:

BEGINNING at the N.E. corner monument, which is located
 East 660 ft. and South 1320 ft. from the
 1/4 Sec. Cor. of Secs. 26 & 33, T.16 S., R.23 E., Gila and Salt River Meridian.

1320 feet South to the S.E. corner; thence
 660 feet West to the S.W. corner; thence
 1320 feet North to the N.W. corner; thence
 660 feet East to the point and place of beginning.

Said claim contains 20 acres and is the:

W 1/2 SW 1/4 NE 1/4 of sec. 33,
 T.16 S., R.23 E., Gila and Salt River Meridian.

All done under the provisions of Federal law (30 USC 35; RS 2329 & 2331); and the laws of the state of Arizona.

DATED and POSTED on the ground this 16 day of August, 2001.

LOCATOR: Alpha Calcit Arizona, Ltd.
 10645 N. Tatum Blvd. Ste. C-2,601
 Phoenix, Arizona 85028

By: _____
 agent

August 20, 2001
 newgodfather_05

010824960

PHOENIX, ARIZONA

2001 SEP 25 A 8:58

RECEIVED
 B.L.M. AZ STATE OFFICE

ANC 355762

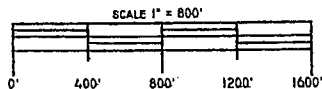
THE PLACER CLAIMS OF
A CALCIT ARIZONA, LTD.
 435 N. TATUM BLVD. STE. C-2,601
 PHOENIX, ARIZONA 85028

KNOWN AS

ACA5-17

SITUATE IN
 SEC. 33, T.16S., R.23E., SEC. 4, T.17S., R.23E., G. & S.R.M.
 GOLDEN RULE MINING DISTRICT
 COCHISE COUNTY ARIZONA

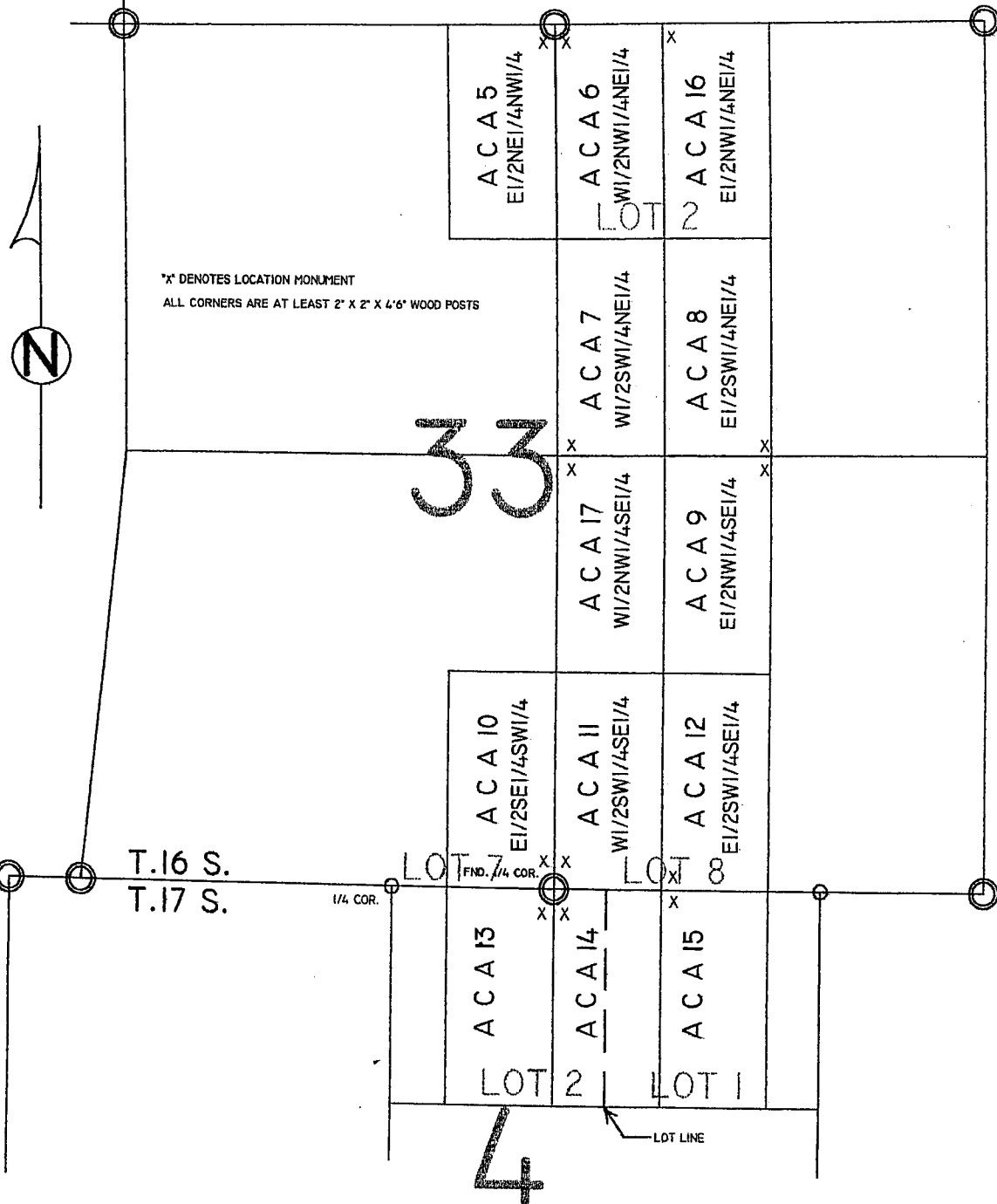
COMPASS AND CHAIN SURVEY BY
 KENT DAVID MILLER
 CONCHO, ARIZONA



REV:041301B

KDH

FILE:ACA5-17



*X DENOTES LOCATION MONUMENT
 ALL CORNERS ARE AT LEAST 2" X 2" X 4'-6" WOOD POSTS

PHOENIX, ARIZONA

2001 SEP 25 A 8:58

RECEIVED
 B.L.M. AZ STATE OFFICE

AMC 355762

010824960



FEE # 24961
 OFFICIAL RECORDS
 COCHISE COUNTY
 DATE 08/28/01 HOUR 1

REQUEST OF
 MILLER, KENT DAVID
 CHRISTINE RHODES-RECORDER
 FEE : 10.00 PAGES : 2

STATE OF ARIZONA)
) SS.
 COUNTY OF COCHISE)

Recording requested by:
 Kent D. Miller
 P O Box 563
 Concho, Arizona 85924

**NOTICE OF MINING LOCATION
 PLACER CLAIM**

NOTICE IS HEREBY GIVEN THAT the Locator named below, hereby claims the land hereinafter described as a Placer Mining Claim, under and pursuant to the laws of the United States of America and the State of Arizona, having discovered a form of valuable mineral deposit other than in veins of lodes of quartz or other rock in place within the limits of this claim as hereinafter established.

THE NAME OF THE CLAIM is A C A 8 placer

THAT THE EXTENT of this claim is 1,320 feet in length and 660 feet along the surface in width. The "location monument" at which a copy of this notice is posted, is adjacent to the Southeast corner of this claim. The claim is rectangular in configuration.

THE UNDERSIGNED has distinctly marked the said location on the ground, so that it's surface boundaries may be readily traced, by four substantial posts at least 2" x 2" x 4'6", at each corner, each so marked or inscribed as to indicate the intended location.

SAID CLAIM is situated in the Golden Rule Mining District, Cochise County, State of Arizona, and is more particularly described as follows:

BEGINNING at the N.E. corner monument, which is located
 East 1320 ft. and South 1320 ft. from the
 ¼ Sec. Cor. of Secs. 26 & 33, T.16 S., R.23 E., Gila and Salt River Meridian.

1320 feet South to the S.E. corner; thence
 660 feet West to the S.W. corner; thence
 1320 feet North to the N.W. corner; thence
 660 feet East to the point and place of beginning.


Said claim contains 20 acres and is the:

E½ SW ¼ NE¼ of sec. 33,
 T.16 S., R.23 E., Gila and Salt River Meridian.

All done under the provisions of Federal law (30 USC 35; RS 2329 & 2331); and the laws of the state of Arizona.

DATED and POSTED on the ground this 16 day of August, 2001.

LOCATOR: Alpha Calcit Arizona, Ltd.
 10645 N. Tatum Blvd. Ste. C-2,601
 Phoenix, Arizona 85028

By: 
 Agent

August 20, 2001
 newgodfather_05

010824961

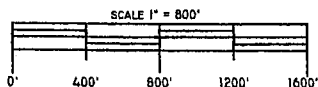
RECEIVED
 B.L.M. AZ STATE OFFICE
 2001 SEP 25 A 8:58
 PHOENIX, ARIZONA

AMP 355763

THE PLACER CLAIMS OF
ACALCIT ARIZONA, LTD.
 155 N. TATUM BLVD. STE. C-2, 601
 PHOENIX, ARIZONA 85028

KNOWN AS
ACA 5 - 17

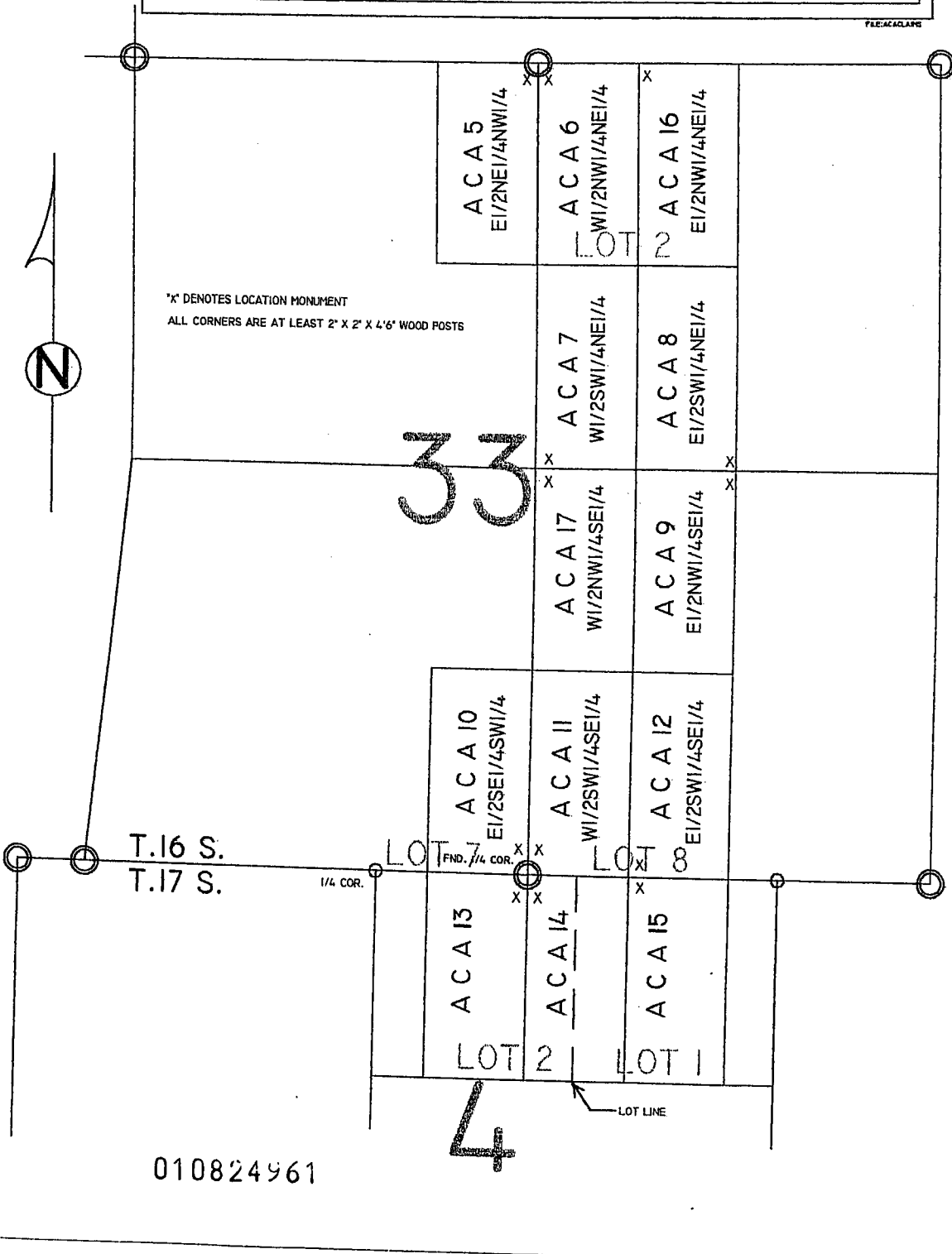
SITUATE IN
 SEC. 33, T.16S., R.23E., SEC. 4, T.17S., R.23E., G.& S.R.M.
 GOLDEN RULE MINING DISTRICT
 COCHISE COUNTY ARIZONA
 COMPASD AND CHAIN SURVEY BY
 KENT DAVID MILLER
 CONCHO, ARIZONA



REV.081301B

KDM

FILE:ACA5-17



RECEIVED
 B.L.M. AZ STATE OFFICE
 2001 SEP 25 A 8:58
 PHOENIX, ARIZONA

ANG 355763

010824961



FEE # 01824962
 OFFICE RECORDS
 COCHISE COUNTY
 DATE HOUR
 08/28/01 1

REQUEST OF
 MILLER, KENT DAVID
 CHRISTINE RHODES-RECORDER
 FEE : 10.00 PAGES : 2

STATE OF ARIZONA)
) SS.
 COUNTY OF COCHISE)

Recording requested by:
 Kent D. Miller
 P O Box 563

Concho, Arizona 85924

NOTICE OF MINING LOCATION
 PLACER CLAIM

NOTICE IS HEREBY GIVEN THAT the Locator named below, hereby claims the land hereinafter described as a Placer Mining Claim, under and pursuant to the laws of the United States of America and the State of Arizona, having discovered a form of valuable mineral deposit other than in veins of lodes of quartz or other rock in place within the limits of this claim as hereinafter established.

THE NAME OF THE CLAIM is A C A 9 placer

THAT THE EXTENT of this claim is 1,320 feet in length and 660 feet along the surface in width. The "location monument" at which a copy of this notice is posted, is adjacent to the Northeast corner of this claim. The claim is rectangular in configuration.

THE UNDERSIGNED has distinctly marked the said location on the ground, so that it's surface boundaries may be readily traced, by four substantial posts at least 2" x 2" x 4" 6", at each corner, each so marked or inscribed as to indicate the intended location.

SAID CLAIM is situated in the Golden Rule Mining District, Cochise County, State of Arizona, and is more particularly described as follows:

BEGINNING at the N.E. corner monument, which is located East 1320 ft. and South 2640 ft. from the 1/4 Sec. Cor. of Secs. 26 & 33, T.16 S., R.23 E., Gila and Salt River Meridian.

1320 feet South to the S.E. corner; thence
 660 feet West to the S.W. corner; thence
 1320 feet North to the N.W. corner; thence
 660 feet East to the point and place of beginning.


Said claim contains 20 acres and is the:

E 1/2 NW 1/4 SE 1/4 of sec. 33,
 T.16 S., R.23 E., Gila and Salt River Meridian.

All done under the provisions of Federal law (30-USC 35; RS-2329 & 2331); and the laws of the state of Arizona.

DATED and POSTED on the ground this 16 day of August, 2001.

LOCATOR: Alpha Calcit Arizona, Ltd.
 10645 N. Tatum Blvd. Ste. C-2, 601
 Phoenix, Arizona 85028

By: 
 agent

August 20, 2001
 newgodfather_05

010824962

PHOENIX, ARIZONA

2001 SEP 25 A 8:59

RECEIVED
 B.L.M. AZ STATE OFFICE

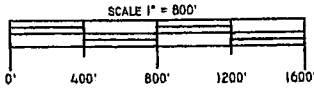
AMC 355764

THE PLACER CLAIMS OF
ACALCIT ARIZONA, LTD.
 1015 N. TATUM BLVD. STE. C-2, 601
 PHOENIX, ARIZONA 85028

KNOWN AS
ACA 5 - 17

SITUATE IN
 SEC. 33, T.16S., R.23E., SEC. 4, T.17S., R.23E., G. & S.R.M.
 GOLDEN RULE MINING DISTRICT
 COCHISE COUNTY ARIZONA

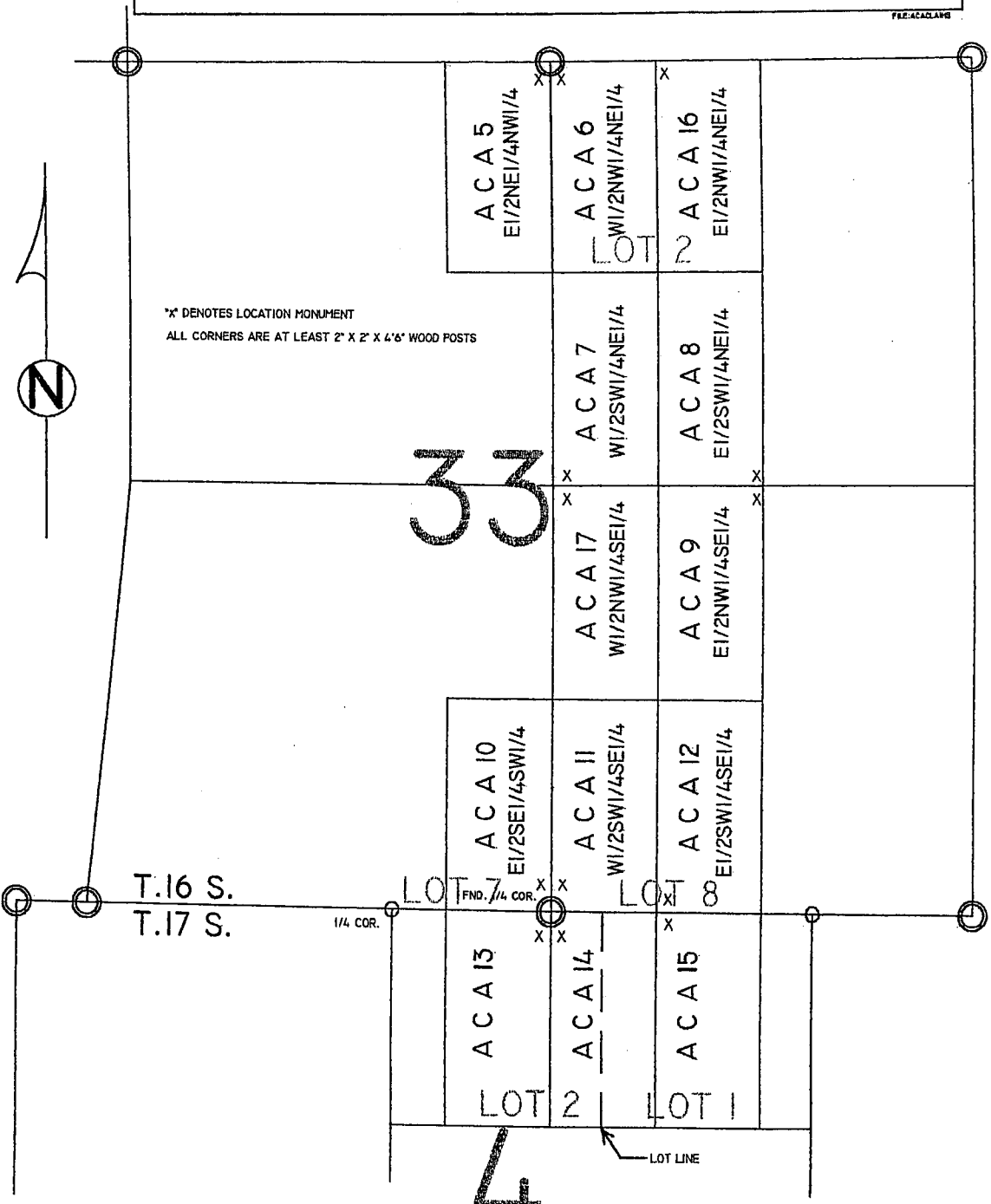
COMPASS AND CHAIN SURVEY BY
 KENT DAVID MILLER
 CONCHO, ARIZONA



REV-081508

KDM

P.E.:ACA:LAB



*X DENOTES LOCATION MONUMENT
 ALL CORNERS ARE AT LEAST 2" X 2" X 4'-6" WOOD POSTS

33

4

T.16 S.
 T.17 S.

1/4 COR.

LOT 7 FND. 1/4 COR.

LOT 8

LOT 2

LOT 1

LOT LINE

PHOENIX, ARIZONA

2001 SEP 25 A 8:59

RECEIVED
 B.L.M. AZ STATE OFFICE

AMB 355764

010824962



FEE # 010524963
 OFFICIAL RECORDS
 COCHISE COUNTY
 DATE HOUR
 08/28/01 1

REQUEST OF
 MILLER, KENT DAVID
 CHRISTINE RHODES--RECORDER
 FEE : 10.00 PAGES : 2

STATE OF ARIZONA)
) SS.
 COUNTY OF COCHISE)

Recording requested by:
 Kent D. Miller
 P O Box 563
 Concho, Arizona 85924

**NOTICE OF MINING LOCATION
 PLACER CLAIM**

NOTICE IS HEREBY GIVEN THAT the Locator named below, hereby claims the land hereinafter described as a Placer Mining Claim, under and pursuant to the laws of the United States Of America and the State of Arizona, having discovered a form of valuable mineral deposit other than in veins of lodes of quartz or other rock in place within the limits of this claim as hereinafter established.

THE NAME OF THE CLAIM is A CA 10 placer

THAT THE EXTENT of this claim is 1,320 feet in length and 660 feet along the surface in width. The "location monument" at which a copy of this notice is posted, is adjacent to the Southeast corner of this claim. The claim is rectangular in configuration.

THE UNDERSIGNED has distinctly marked the said location on the ground, so that it's surface boundaries may be readily traced, by four substantial posts at least 2" x 2" x 4'6", at each corner, each so marked or inscribed as to indicate the intended location.

SAID CLAIM is situated in the Golden Rule Mining District, Cochise County, State of Arizona, and is more particularly described as follows:

BEGINNING at the N.E. corner monument, which is located East 0 ft. and South 3960 ft. from the ¼ Sec. Cor. of Secs. 26 & 33, T.16 S., R.23 E., Gila and Salt River Meridian.

1320 feet South to the S.E. corner; thence
 660 feet West to the S.W. corner; thence
 1320 feet North to the N.W. corner; thence
 660 feet East to the point and place of beginning.

Said claim contains 20 acres and is the:

E½ SE ¼ SW¼ (Lot 7) of sec. 33,
 T.16 S., R.23 E., Gila and Salt River Meridian.

All done under the provisions of Federal law (30 USC 35; RS 2329 & 2331); and the laws of the state of Arizona.

DATED and POSTED on the ground this 16 day of August, 2001.

LOCATOR: Alpha Calcit Arizona, Ltd.
 10645 N. Tatum Blvd. Ste. C-2,601
 Phoenix, Arizona 85028

By: _____
 Agent

August 20, 2001
 newgodfather_05

010824963

PHOENIX, ARIZONA

2001 SEP 25 A 8:59

RECEIVED
 B.L.M. AZ STATE OFFICE

AMC 355765

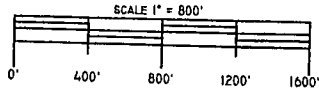
THE PLACER CLAIMS OF
HA CALCIT ARIZONA, LTD.
5 N. TATUM BLVD. STE. C-2,601
PHOENIX, ARIZONA 85028

KNOWN AS

ACA 5 - 17

SITUATE IN
SEC. 33, T.16S., R.23E., SEC. 4, T.17S., R.23E., G. & S.R.M.
GOLDEN RULE MINING DISTRICT
COCHISE COUNTY ARIZONA

COMPASS AND CHAIN SURVEY BY
KENT DAVID MILLER
CONCHO, ARIZONA



REV:0130B

KDM

FILE:ACA5LAWS



*X DENOTES LOCATION MONUMENT
ALL CORNERS ARE AT LEAST 2" X 2" X 4'6" WOOD POSTS

33

ACA 5
E1/2NE1/4NW1/4

ACA 6
W1/2NW1/4NE1/4

ACA 16
E1/2NW1/4NE1/4

LOT 2

ACA 7
W1/2SW1/4NE1/4

ACA 8
E1/2SW1/4NE1/4

ACA 17
W1/2NW1/4SE1/4

ACA 9
E1/2NW1/4SE1/4

ACA 10
E1/2SE1/4SW1/4

ACA 11
W1/2SW1/4SE1/4

ACA 12
E1/2SW1/4SE1/4

LOT 7
FND. 1/4 COR.

LOT 8

ACA 13

ACA 14

ACA 15

LOT 2

LOT 1

4

LOT LINE

PHOENIX, ARIZONA

2001 SEP 25 A 9:00

RECEIVED
B.L.M. AZ STATE OFFICE

AMP 355165

010824963



FEE # 24964
 OFFICE RECORDS
 COCHISE COUNTY
 DATE HOUR
 08/28/01 1

REQUEST OF
 MILLER, KENT DAVID
 CHRISTINE RHODES-RECORDER
 FEE : 10.00 PAGES : 2

STATE OF ARIZONA)
) SS.
 COUNTY OF COCHISE)

Recording requested by:
 Kent D. Miller
 P O Box 563

Concho, Arizona 85924

**NOTICE OF MINING LOCATION
 PLACER CLAIM**

NOTICE IS HEREBY GIVEN THAT the Locator named below, hereby claims the land hereinafter described as a Placer Mining Claim, under and pursuant to the laws of the United States of America and the State of Arizona, having discovered a form of valuable mineral deposit other than in veins or lodes of quartz or other rock in place within the limits of this claim as hereinafter established.

THE NAME OF THE CLAIM is A C A 11 placer

THAT THE EXTENT of this claim is 1,320 feet in length and 660 feet along the surface in width. The "location monument" at which a copy of this notice is posted, is adjacent to the Southwest corner of this claim. The claim is rectangular in configuration.

THE UNDERSIGNED has distinctly marked the said location on the ground, so that its surface boundaries may be readily traced, by four substantial posts at least 2" x 2" x 4'6", at each corner, each so marked or inscribed as to indicate the intended location.

SAID CLAIM is situated in the Golden Rule Mining District, Cochise County, State of Arizona, and is more particularly described as follows:

BEGINNING at the N.E. corner monument, which is located
 East 660 ft. and South 3960 ft. from the
 ¼ Sec. Cor. of Secs. 26 & 33, T.16 S., R.23 E., Gila and Salt River Meridian.

1320 feet South to the S.E. corner; thence
 660 feet West to the S.W. corner; thence
 1320 feet North to the N.W. corner; thence
 660 feet East to the point and place of beginning.

Said claim contains 20 acres and is the:

W½ SW ¼ SE¼ (Lot 8) of sec. 33,
 T.16 S., R.23 E., Gila and Salt River Meridian.

All done under the provisions of Federal law (30 USC 35; RS 2329 & 2331); and the laws of the state of Arizona.

DATED and POSTED on the ground this 16 day of August, 2001.

LOCATOR: Alpha Calcit Arizona, Ltd.
 10645 N. Tatum Blvd. Ste. C-2,601
 Phoenix, Arizona 85028

By: _____
 agent

August 20, 2001
 newgodfather_05

010824964

RECEIVED
 B.L.M. AZ STATE OFFICE
 2001 SEP 25 A 9:00
 PHOENIX, ARIZONA

AMC 355766

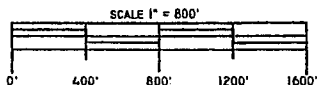
THE PLACER CLAIMS OF
ACALCIT ARIZONA, LTD.
 10645 N. TATUM BLVD. STE. C-2,601
 PHOENIX, ARIZONA 85028

KNOWN AS

ACA 5 - 17

SITUATE IN
 SEC. 33, T.16S., R.23E., SEC. 4, T.17S., R.23E., G.& S.R.M.
 GOLDEN RULE MINING DISTRICT
 COCHISE COUNTY ARIZONA

COMPASS AND CHAIN SURVEY BY
 KENT DAVID MILLER
 CONCHO, ARIZONA



REV.08/30/08

KDH

FILE:ACA5-17

X DENOTES LOCATION MONUMENT
 ALL CORNERS ARE AT LEAST 2" X 2" X 4'-6" WOOD POSTS

33



T.16 S.
 T.17 S.

1/4 COR.

LOT 7
 FND. 1/4 COR.

LOT 8

ACA 13

ACA 14

ACA 15

LOT 2

LOT 1

LOT LINE

4

010824964

RECEIVED
 B.L.M. AZ STATE OFFICE
 2001 SEP 25 A 9:00
 PHOENIX, ARIZONA

ANC 355766



FEE # 0-4965
 OFFICIAL RECORDS
 COCHISE COUNTY
 DATE 08/28/01 HOUR 1

REQUEST OF
 MILLER, KENT DAVID
 CHRISTINE RHODES-RECORDER
 FEE : 10.00 PAGES : 2

STATE OF ARIZONA)
) SS.
 COUNTY OF COCHISE)

Recording requested by:
 Kent D. Miller
 P O Box 563

Concho, Arizona 85924

**NOTICE OF MINING LOCATION
 PLACER CLAIM**

NOTICE IS HEREBY GIVEN THAT the Locator named below, hereby claims the land hereinafter described as a Placer Mining Claim, under and pursuant to the laws of the United States of America and the State of Arizona, having discovered a form of valuable mineral deposit other than in veins of lodes of quartz or other rock in place within the limits of this claim as hereinafter established.

THE NAME OF THE CLAIM is A C A 12 placer

THAT THE EXTENT of this claim is 1,320 feet in length and 660 feet along the surface in width. The "location monument" at which a copy of this notice is posted, is adjacent to the Southwest corner of this claim. The claim is rectangular in configuration.

THE UNDERSIGNED has distinctly marked the said location on the ground, so that its surface boundaries may be readily traced, by four substantial posts at least 2" x 2" x 4"6", at each corner, each so marked or inscribed as to indicate the intended location.

SAID CLAIM is situated in the Golden Rule Mining District, Cochise County, State of Arizona, and is more particularly described as follows:

BEGINNING at the N.E. corner monument, which is located
 East 1320 ft. and South 3960 ft. from the
 ¼ Sec. Cor. of Secs. 26 & 33, T.16 S., R.23 E., Gila and Salt River Meridian.

1320 feet South to the S.E. corner; thence
 660 feet West to the S.W. corner; thence
 1320 feet North to the N.W. corner; thence
 660 feet East to the point and place of beginning.


Said claim contains 20 acres and is the:

E½ SW ¼ SE¼ (Lot 8) of sec. 33,
 T.16 S., R.23 E., Gila and Salt River Meridian.

All done under the provisions of Federal law (30 USC 35; RS 2329 & 2331); and the laws of the state of Arizona.

DATED and POSTED on the ground this 16 day of August, 2001.

LOCATOR: Alpha Calcit Arizona, Ltd.
 10645 N. Tatum Blvd. Ste. C-2,601
 Phoenix, Arizona 85028

By: 
 agent

PHOENIX, ARIZONA

2001 SEP 25 A 9:00

RECEIVED
 B.L.M. AZ STATE OFFICE

ANC 355767

THE PLACER CLAIMS OF
CALCIT ARIZONA, LTD.
 10645 N. TATUM BLVD. STE. C-2,601
 PHOENIX, ARIZONA 85028

KNOWN AS

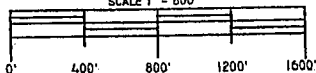
ACA 5 - 17

SITUATE IN

SEC. 33, T.16S., R.23E., SEC. 4, T.17S., R.23E., G. & S.R.M.
 GOLDEN RULE MINING DISTRICT
 COCHISE COUNTY ARIZONA

COPIES AND CHAIN SURVEY BY
 KENT DAVID MILLER
 CONCHO, ARIZONA

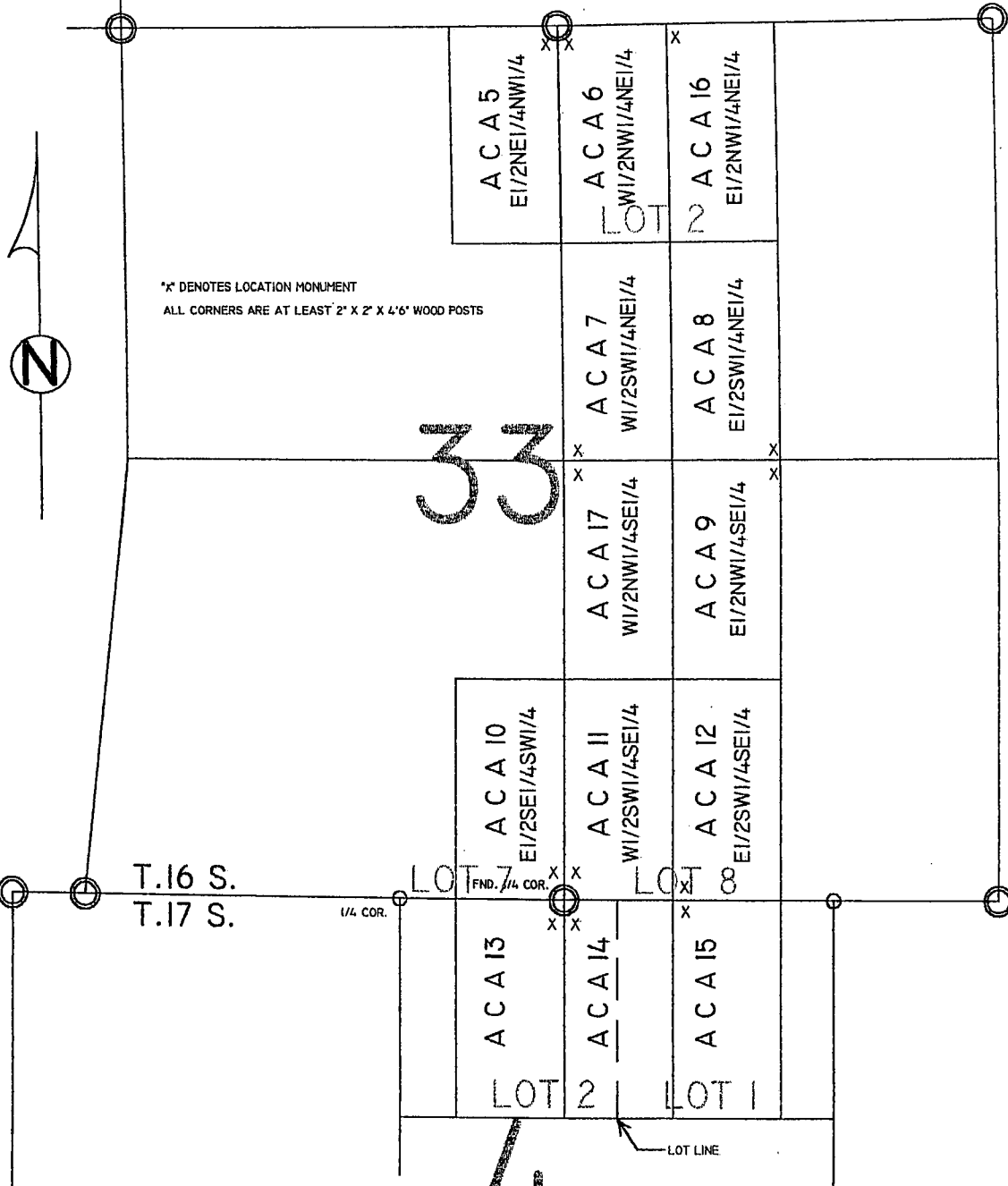
SCALE 1" = 800'



REV-081308

KDM

FILE:ACA5-17



*X DENOTES LOCATION MONUMENT
 ALL CORNERS ARE AT LEAST 2" X 2" X 4'6" WOOD POSTS

T.16 S.
 T.17 S.

1/4 COR.

LOT 7 FND. 1/4 COR.

LOT 8

ACA 13

ACA 14

ACA 15

LOT 2

LOT 1

LOT LINE

010824965

PHOENIX, ARIZONA

2001 SEP 25 A 9:00

RECEIVED
 B.L.M. AZ STATE OFFICE

AMP 355767



FEE # 01074966
 OFFICIAL RECORDS
 COCHISE COUNTY
 DATE 08/28/01 HOUR 1

STATE OF ARIZONA)
) SS.
 COUNTY OF COCHISE)

REQUEST OF
 MILLER, KENT DAVID
 CHRISTINE RHODES-RECORDER
 FEE : 10:00 PAGES : 2

Recording requested by:
 Kent D. Miller
 P O Box 563
 Concho, Arizona 85924

**NOTICE OF MINING LOCATION
 PLACER CLAIM**

NOTICE IS HEREBY GIVEN THAT the Locator named below, hereby claims the land hereinafter described as a Placer Mining Claim, under and pursuant to the laws of the United States Of America and the State of Arizona, having discovered a form of valuable mineral deposit other than in veins of lodes of quartz or other rock in place within the limits of this claim as hereinafter established.

THE NAME OF THE CLAIM is A C A 13 placer

THAT THE EXTENT of this claim is 1,320 feet in length and 660 feet along the surface in width. The "location monument" at which a copy of this notice is posted, is adjacent to the Northeast corner of this claim. The claim is rectangular in configuration.

THE UNDERSIGNED has distinctly marked the said location on the ground, so that it's surface boundaries may be readily traced, by four substantial posts at least 2" x 2" x 4'6", at each corner, each so marked or inscribed as to indicate the intended location.

SAID CLAIM is situated in the Golden Rule Mining District, Cochise County, State of Arizona, and is more particularly described as follows:

BEGINNING at the N.E. corner monument, which is located East 0 ft. and North 0 ft. from the South ¼ Sec. Cor. of Sec. 33, T.16 S., R.23 E., Gila and Salt River Meridian.

1320 feet South to the S.E. corner; thence
 660 feet West to the S.W. corner; thence
 1320 feet North to the N.W. corner; thence
 660 feet East to the point and place of beginning.


Said claim contains 20 acres and is in the:

NW¼NE¼(lot 2) sec. 4,
 T.17 S., R.23 E., Gila and Salt River Meridian.

All done under the provisions of Federal law (30 USC 35; RS 2329 & 2331); and the laws of the state of Arizona.

DATED and POSTED on the ground this 16 day of August 2001.

LOCATOR: Alpha Calcit Arizona, Ltd.
 10645 N. Tatum Blvd. Ste. C-2,601
 Phoenix, Arizona 85028

By: 
 agent

PHOENIX, ARIZONA

2001 SEP 25 A 9:00

RECEIVED B.L.M. AZ STATE OFFICE

ANC 355768

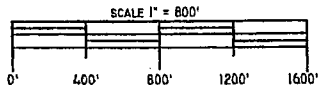
THE PLACER CLAIMS OF
— CALCIT ARIZONA, LTD.
 10645 N. TATUM BLVD. STE. C-2,601
 PHOENIX, ARIZONA 85028

KNOWN AS

ACA5 - 17

SITUATE IN
 SEC. 33, T.16S., R.23E., SEC. 4, T.17S., R.23E., G. & S.R.M.
 GOLDEN RULE MINING DISTRICT
 COCHISE COUNTY ARIZONA

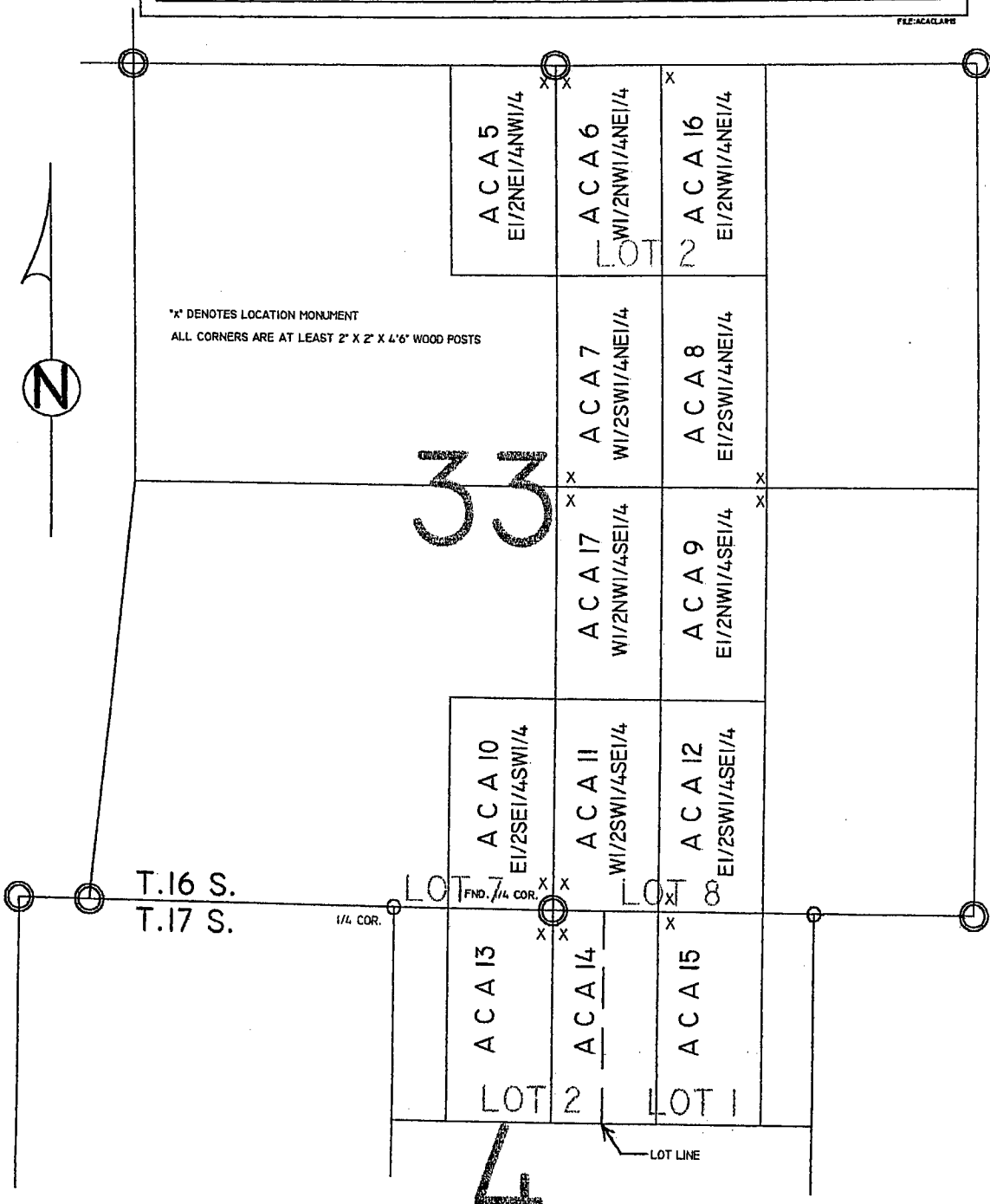
COMPASS AND CHAIN SURVEY BY
 KENT DAVID MILLER
 CONCHO, ARIZONA



REV.081308

KDH

FILE:ACA5-17



RECEIVED
 B.L.M. AZ STATE OFFICE
 2001 SEP 25 A 9:00
 PHOENIX, ARIZONA

AMC 355768

010824966



FEE # 0-4967
 OFFICIAL RECORDS
 COCHISE COUNTY
 DATE 08/28/01 HOUR 1

STATE OF ARIZONA)
) SS.
 COUNTY OF COCHISE)

REQUEST OF
 MILLER, KENT DAVID
 CHRISTINE RHODES-RECORDER
 FEE : 10.00 PAGES : 2

Recording requested by:
 Kent D. Miller
 P O Box 563
 Concho, Arizona 85924

NOTICE OF MINING LOCATION
 PLACER CLAIM

NOTICE IS HEREBY GIVEN THAT the Locator named below, hereby claims the land hereinafter described as a Placer Mining Claim, under and pursuant to the laws of the United States of America and the State of Arizona, having discovered a form of valuable mineral deposit other than in veins or lodes of quartz or other rock in place within the limits of this claim as hereinafter established.

THE NAME OF THE CLAIM is A C A 14 placer

THAT THE EXTENT of this claim is 1,320 feet in length and 660 feet along the surface in width. The "location monument" at which a copy of this notice is posted, is adjacent to the Northwest corner of this claim. The claim is rectangular in configuration.

THE UNDERSIGNED has distinctly marked the said location on the ground, so that its surface boundaries may be readily traced, by four substantial posts at least 2" x 2" x 4'6", at each corner, each so marked or inscribed as to indicate the intended location.

SAID CLAIM is situated in the Golden Rule Mining District, Cochise County, State of Arizona, and is more particularly described as follows:

BEGINNING at the N.E. corner monument, which is located
 East 660 ft. and North 0 ft. from the
 South 1/4 Sec. Cor. of Sec. 33, T.16 S., R.23 E., Gila and Salt River Meridian.

1320 feet South to the S.E. corner; thence
 660 feet West to the S.W. corner; thence
 1320 feet North to the N.W. corner; thence
 660 feet East to the point and place of beginning.


Said claim contains 20 acres and is in the:

NW1/4 NE 1/4 (lot 2) NE1/4 NE1/4 (lot 1) of sec. 4,
 T.17 S., R.23 E., Gila and Salt River Meridian.

All done under the provisions of Federal law (30 USC 35; RS 2329 & 2331); and the laws of the state of Arizona.

DATED and POSTED on the ground this 16 day of August, 2001.

LOCATOR: Alpha Calcit Arizona, Ltd.
 10645 N. Tatum Blvd. Ste. C-2, 601
 Phoenix, Arizona 85028

By: 
 agent

PHOENIX, ARIZONA
 2001 SEP 25 A 9:01
 RECEIVED
 B.L.M. AZ STATE OFFICE

010824967

ANC 355769

THE PLACER CLAIMS OF
HA CALCIT ARIZONA, LTD.
 6445 N. TATUM BLVD. STE. C-2, 601
 PHOENIX, ARIZONA 85028

KNOWN AS

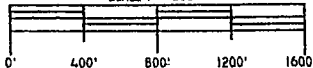
ACA 5 - 17

SITUATE IN

SEC. 33, T.16S., R.23E., SEC. 4, T.17S., R.23E., G. & S.R.M.
 GOLDEN RULE MINING DISTRICT
 COCHISE COUNTY ARIZONA

COMPASS AND CHAIN SURVEY BY
 KENT DAVID MILLER
 CONCHO, ARIZONA

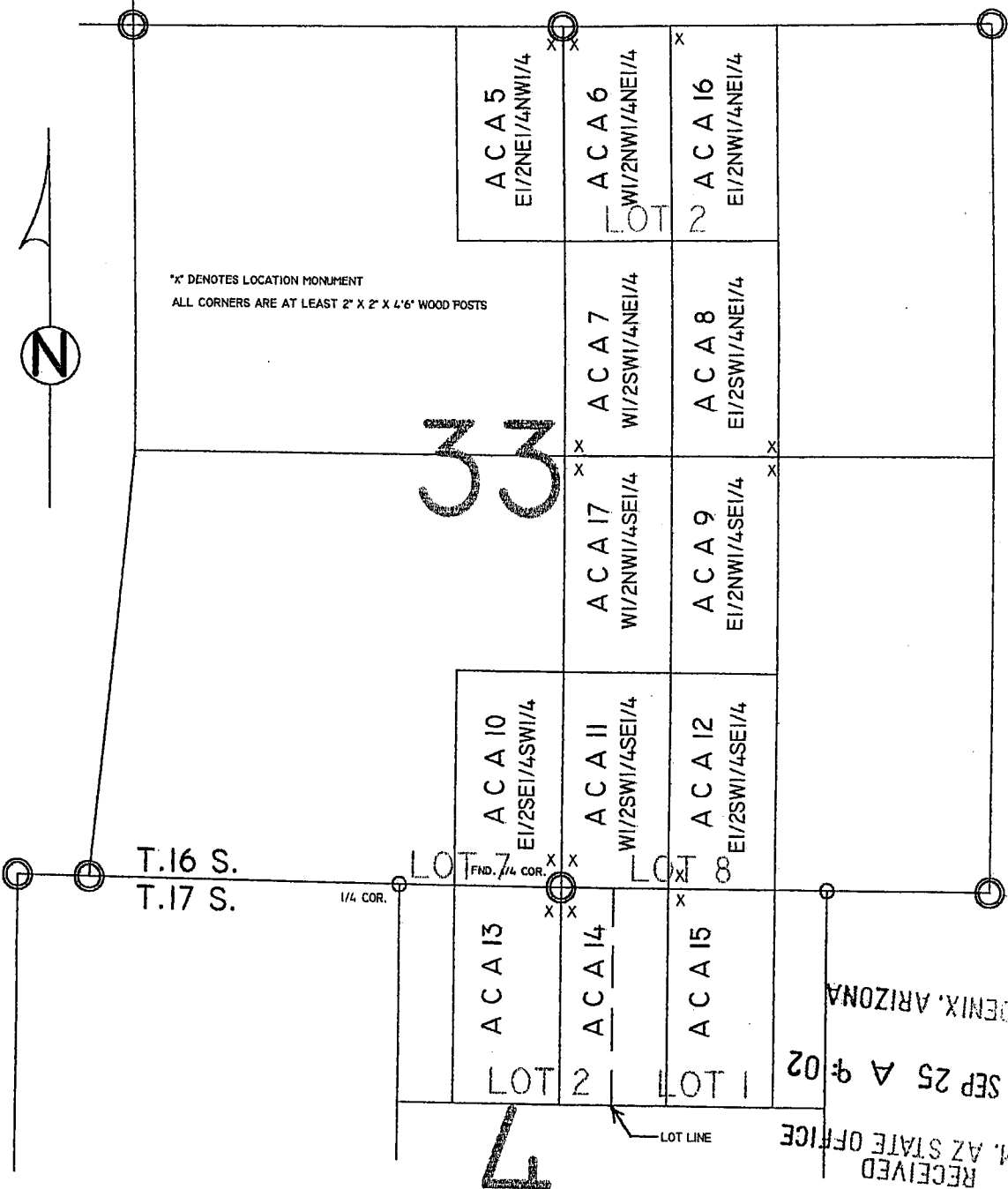
SCALE 1" = 800'



REV:001301B

KDM

FILE:ACA5-17



*X DENOTES LOCATION MONUMENT
 ALL CORNERS ARE AT LEAST 2" X 2" X 4'-6" WOOD POSTS

33

4

T.16 S.
 T.17 S.

1/4 COR.

LOT 7 FND. 1/4 COR.

LOT 8

ACA 13
 E1/2SE1/4SW1/4

ACA 14
 W1/2SW1/4SE1/4

ACA 15
 E1/2SW1/4SE1/4

ACA 5
 E1/2NE1/4NW1/4

ACA 6
 W1/2NW1/4NE1/4

ACA 16
 E1/2NW1/4NE1/4

ACA 7
 W1/2SW1/4NE1/4

ACA 8
 E1/2SW1/4NE1/4

ACA 17
 W1/2NW1/4SE1/4

ACA 9
 E1/2NW1/4SE1/4

ACA 10
 E1/2SE1/4SW1/4

ACA 11
 W1/2SW1/4SE1/4

ACA 12
 E1/2SW1/4SE1/4

LOT LINE

RECEIVED
 B.L.M. AZ STATE OFFICE
 2001 SEP 25 A 9:02
 PHOENIX, ARIZONA

010824967

69155769



FEE # 24968
 OFFICIAL RECORDS
 COCHISE COUNTY
 DATE 08/28/01 HOUR 1

STATE OF ARIZONA)
) SS.
 COUNTY OF COCHISE)

REQUEST OF
 MILLER, KENT DAVID
 CHRISTINE RHODES-RECORDER
 FEE : 10.00 PAGES : 2

Recording requested by:
 Kent D. Miller
 P O Box 563
 Concho, Arizona 85924

NOTICE OF MINING LOCATION
 PLACER CLAIM

NOTICE IS HEREBY GIVEN THAT the Locator named below, hereby claims the land hereinafter described as a Placer Mining Claim, under and pursuant to the laws of the United States of America and the State of Arizona, having discovered a form of valuable mineral deposit other than in veins or lodes of quartz or other rock in place within the limits of this claim as hereinafter established.

THE NAME OF THE CLAIM is A C A 15 placer

THAT THE EXTENT of this claim is 1,320 feet in length and 660 feet along the surface in width. The "location monument" at which a copy of this notice is posted, is adjacent to the Northwest corner of this claim. The claim is rectangular in configuration.

THE UNDERSIGNED has distinctly marked the said location on the ground, so that its surface boundaries may be readily traced, by four substantial posts at least 2" x 2" x 4"6", at each corner, each so marked or inscribed as to indicate the intended location.

SAID CLAIM is situated in the Golden Rule Mining District, Cochise County, State of Arizona, and is more particularly described as follows:

BEGINNING at the N.E. corner monument; which is located East 1320 ft. and North 0 ft. from the South 1/4 Sec. Cor. of Sec. 33, T.16 S., R.23 E., Gila and Salt River Meridian.

1320 feet South to the S.E. corner; thence
 660 feet West to the S.W. corner; thence
 1320 feet North to the N.W. corner; thence
 660 feet East to the point and place of beginning.


Said claim contains 20 acres and is in the:

NE 1/4 NE 1/4 (lot 1) of sec. 4
 T.17 S., R.23 E., Gila and Salt River Meridian.

All done under the provisions of Federal law (30 USC 35; RS 2329 & 2331); and the laws of the state of Arizona.

DATED and POSTED on the ground this 16 day of August, 2001.

LOCATOR: Alpha Calcit Arizona, Ltd.
 10645 N. Tatum Blvd. Ste. C-2,601
 Phoenix, Arizona 85028

By: 
 agent

newgodfather_13-15
 August 20, 2001

010824968

PHOENIX, ARIZONA
 2001 SEP 25 A 9:02
 RECEIVED
 B.L.M. AZ STATE OFFICE

AMC 355770



FEE # 24969
 OFFICIAL RECORDS
 COCHISE COUNTY
 DATE 08/28/01 HOUR 1

STATE OF ARIZONA)
) SS.
 COUNTY OF COCHISE)

REQUEST OF
 MILLER, KENT DAVID
 CHRISTINE RHODES-RECORDER
 FEE : 10.00 PAGES : 2

Recording requested by:
 Kent D. Miller
 P O Box 663
 Concho, Arizona 85924

**NOTICE OF MINING LOCATION
 PLACER CLAIM**

NOTICE IS HEREBY GIVEN THAT the Locator named below, hereby claims the land hereinafter described as a Placer Mining Claim, under and pursuant to the laws of the United States of America and the State of Arizona, having discovered a form of valuable mineral deposit other than in veins of lodes of quartz or other rock in place within the limits of this claim as hereinafter established.

THE NAME OF THE CLAIM is A C A 16 placer

THAT THE EXTENT of this claim is 1,320 feet in length and 660 feet along the surface in width. The "location monument" at which a copy of this notice is posted, is adjacent to the Northwest corner of this claim. The claim is rectangular in configuration.

THE UNDERSIGNED has distinctly marked the said location on the ground, so that it's surface boundaries may be readily traced, by four substantial posts at least 2" x 2" x 4'6", at each corner, each so marked or inscribed as to indicate the intended location.

SAID CLAIM is situated in the Golden Rule Mining District, Cochise County, State of Arizona, and is more particularly described as follows:

BEGINNING at the N.E. corner monument, which is located
 East 1320 ft. and South 0 ft. from the
 ¼ Sec. Cor. of Secs. 26 & 33, T.16 S., R.23 E., Gila and Salt River Meridian.

1320 feet South to the S.E. corner; thence
 660 feet West to the S.W. corner; thence
 1320 feet North to the N.W. corner; thence
 660 feet East to the point and place of beginning.


Said claim contains 20 acres and is the:

E½ NW¼ (lot 2) NE¼ of sec. 33,
 T.16 S., R.23 E., Gila and Salt River Meridian.

All done under the provisions of Federal law (30-USC 35; RS-2329 & 2331); and the laws of the state of Arizona.

DATED and POSTED on the ground this 16 day of August, 2001.

LOCATOR: Alpha Calcit Arizona, Ltd.
 10645 N. Tatum Blvd. Ste. C-2, 601
 Phoenix, Arizona 85028

By: 
 Agent

August 20, 2001
 newgodfather_05

010824969

PHOENIX, ARIZONA
 2001 SEP 25 A 9:02
 RECEIVED
 B.L.M. AZ STATE OFFICE

AMC 355771

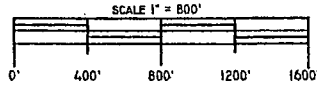
THE PLACER CLAIMS OF
HA CALCIT ARIZONA, LTD.
 10645 N. TATUM BLVD. STE. C-2,601
 PHOENIX, ARIZONA 85028

KNOWN AS

ACA 5 - 17

SITUATE IN
 SEC. 33, T.16S., R.23E., SEC. 4, T.17S., R.23E., G.& S.R.M.
 GOLDEN RULE MINING DISTRICT
 COCHISE COUNTY ARIZONA

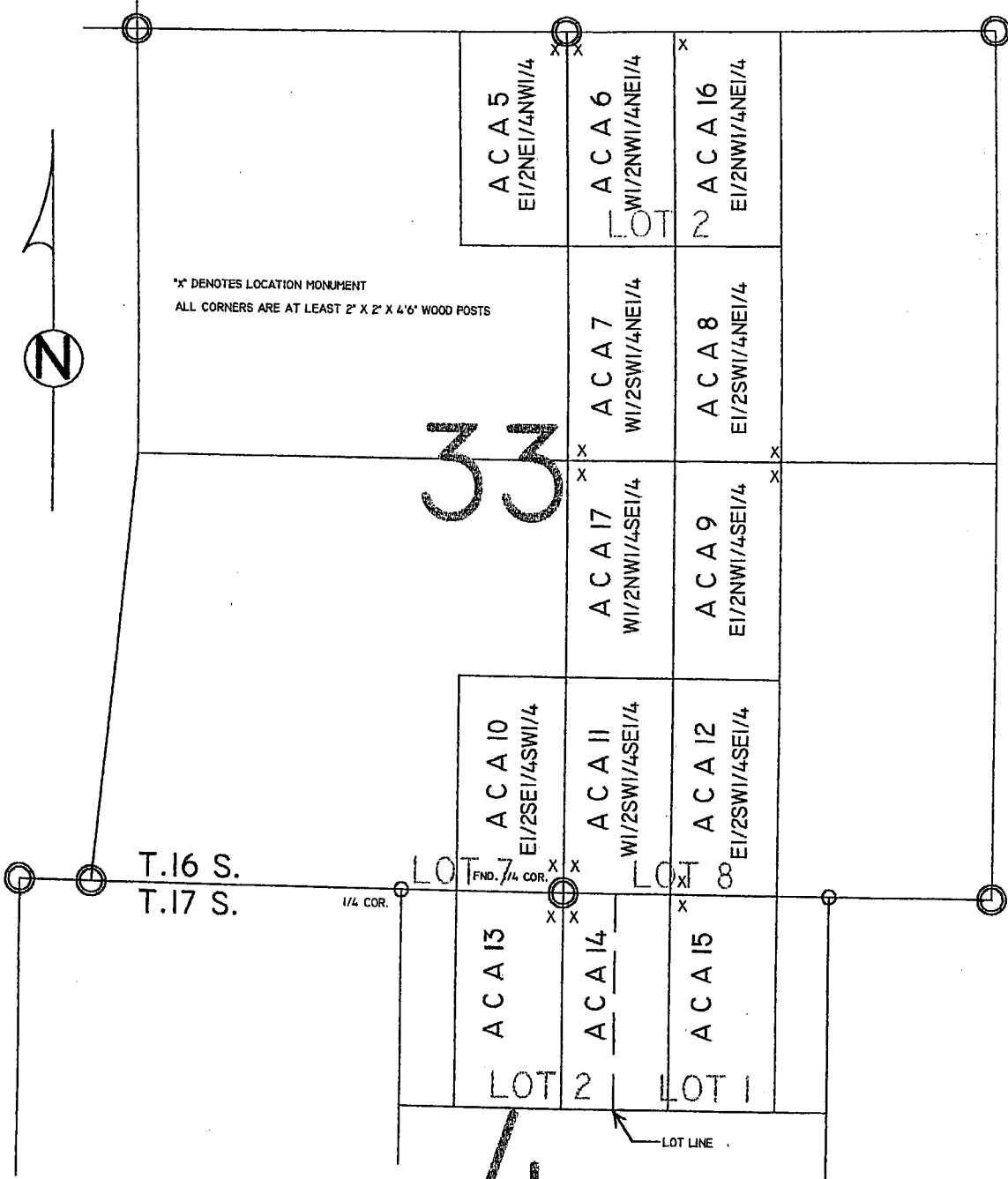
COMPASS AND CHAIN SURVEY BY
 KENT DAVID MILLER
 CONCHO, ARIZONA



REV.081308

KDH

FILE:ACA5-17



*X DENOTES LOCATION MONUMENT
 ALL CORNERS ARE AT LEAST 2" X 2" X 4'6" WOOD POSTS

PHOENIX, ARIZONA

2001 SEP 25 A 9:02

RECEIVED
 B.L.M. AZ STATE OFFICE

AMC 355771

010824969



FEE # 0 = 4970
 OFFICIAL RECORDS
 COCHISE COUNTY
 DATE 08/28/01 HOUR 1

REQUEST OF
 MILLER, KENT DAVID
 CHRISTINE RHODES-RECORDER
 FEE : 10.00 PAGES : 2

STATE OF ARIZONA)
) SS.
 COUNTY OF COCHISE)

Recording requested by:
 Kent D. Miller
 P O Box 563

Concho, Arizona 85924

**NOTICE OF MINING LOCATION
 PLACER CLAIM**

NOTICE IS HEREBY GIVEN THAT the Locator named below, hereby claims the land hereinafter described as a Placer Mining Claim, under and pursuant to the laws of the United States of America and the State of Arizona, having discovered a form of valuable mineral deposit other than in veins of lodes of quartz or other rock in place within the limits of this claim as hereinafter established.

THE NAME OF THE CLAIM is A C A 17 placer

THAT THE EXTENT of this claim is 1,320 feet in length and 660 feet along the surface in width. The "location monument" at which a copy of this notice is posted, is adjacent to the Northwest corner of this claim. The claim is rectangular in configuration.

THE UNDERSIGNED has distinctly marked the said location on the ground, so that its surface boundaries may be readily traced, by four substantial posts at least 2" x 2" x 4'6", at each corner, each so marked or inscribed as to indicate the intended location.

SAID CLAIM is situated in the Golden Rule Mining District, Cochise County, State of Arizona, and is more particularly described as follows:

BEGINNING at the N.E. corner monument, which is located
 East 660 ft. and South 2640 ft. from the
 ¼ Sec. Cor. of Secs. 26 & 33, T.16 S., R.23 E., Gila and Salt River Meridian.

1320 feet South to the S.E. corner; thence
 660 feet West to the S.W. corner; thence
 1320 feet North to the N.W. corner; thence
 660 feet East to the point and place of beginning.

Said claim contains 20 acres and is the:

W½ NW ¼ SE¼ of sec. 33,
 T.16 S., R.23 E., Gila and Salt River Meridian.

All done under the provisions of Federal law (30 USC 35; RS 2329 & 2331); and the laws of the state of Arizona.

DATED and POSTED on the ground this 16 day of August, 2001.

LOCATOR: Alpha Calcit Arizona, Ltd.
 10645 N. Tatum Blvd. Ste. C-2,601
 Phoenix, Arizona 85028

By: 
 agent

ANC 355712

PHOENIX, ARIZONA

2001 SEP 25 A 9 02

RECEIVED
 B.L.M. AZ STATE OFFICE

THE PLACER CLAIMS OF
HA CALCIT ARIZONA, LTD.
 10045 N. TATUM BLVD. STE. C-2, 601
 PHOENIX, ARIZONA 85028

KNOWN AS

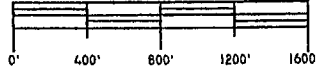
ACA 5 - 17

SITUATE IN

SEC. 33, T.16S., R.23E., SEC. 4, T.17S., R.23E., G.B. S.R.M.
 GOLDEN RULE MINING DISTRICT
 COCHISE COUNTY ARIZONA

COMPASS AND CHAIN SURVEY BY
 KENT DAVID MILLER
 CONCHO, ARIZONA

SCALE 1" = 800'



REV.081308

KDM

FRE:ACA:LA:R



X DENOTES LOCATION MONUMENT
 ALL CORNERS ARE AT LEAST 2" X 2" X 4'6" WOOD POSTS

33

4

T.16 S.
 T.17 S.

1/4 COR.

LOT 7 FND. 1/4 COR.

LOT 8

ACA 13

ACA 14

ACA 15

LOT 2

LOT 1

LOT LINE

ACA 5
 E1/2NE1/4NW1/4

ACA 6
 W1/2NW1/4NE1/4

ACA 16
 E1/2NW1/4NE1/4

ACA 7
 W1/2SW1/4NE1/4

ACA 8
 E1/2SW1/4NE1/4

ACA 17
 W1/2NW1/4SE1/4

ACA 9
 E1/2NW1/4SE1/4

ACA 10
 E1/2SE1/4SW1/4

ACA 11
 W1/2SW1/4SE1/4

ACA 12
 E1/2SW1/4SE1/4

RECEIVED
 B.L.M. AZ STATE OFFICE
 2001 SEP 25 A 9:02
 PHOENIX, ARIZONA

AMP 355772

010824970

Input Parameters for Geographic Report with Land

System Id = CR

Admin State = AZ

Geo State =

Casetype begins with

Case Disp Txt =

Mer Twp Rng =

Mtrs = 14 0160S 0230E 026, 14 0160S 0230E 033

Commodity =

Pending Org =

Total Rows Returned: 4

RUN TIME: 08:20 AM

Adm State: AZ

UNITED STATES DEPARTMENT OF INTERIOR
BUREAU OF LAND MANAGEMENT
GEOGRAPHIC REPORT WITH LAND
Sorted by Serial Number

RUN DATE: 09/25/2001

Page 1 of 1

Serial Number: AZA 011374

Total Case Acres: 2,488.000

<u>Casetype</u>	<u>Case Disp</u>	14	0160S	0230E	<u>Sect</u>	<u>Sur Typ</u>	<u>Sur Num</u>	<u>Suff</u>	<u>Subdivision</u>	<u>Act Pend</u>
311111	CLOSED				026	ALIQ LOTS			W2E2,W2; 1-3;	

Serial Number: AZA 011384

Total Case Acres: 1,963.260

<u>Casetype</u>	<u>Case Disp</u>	14	0160S	0230E	<u>Sect</u>	<u>Sur Typ</u>	<u>Sur Num</u>	<u>Suff</u>	<u>Subdivision</u>	<u>Act Pend</u>
311111	CLOSED				033	FF LOTS		1	W2NW,NESW,N2SE; 1-9;	

